

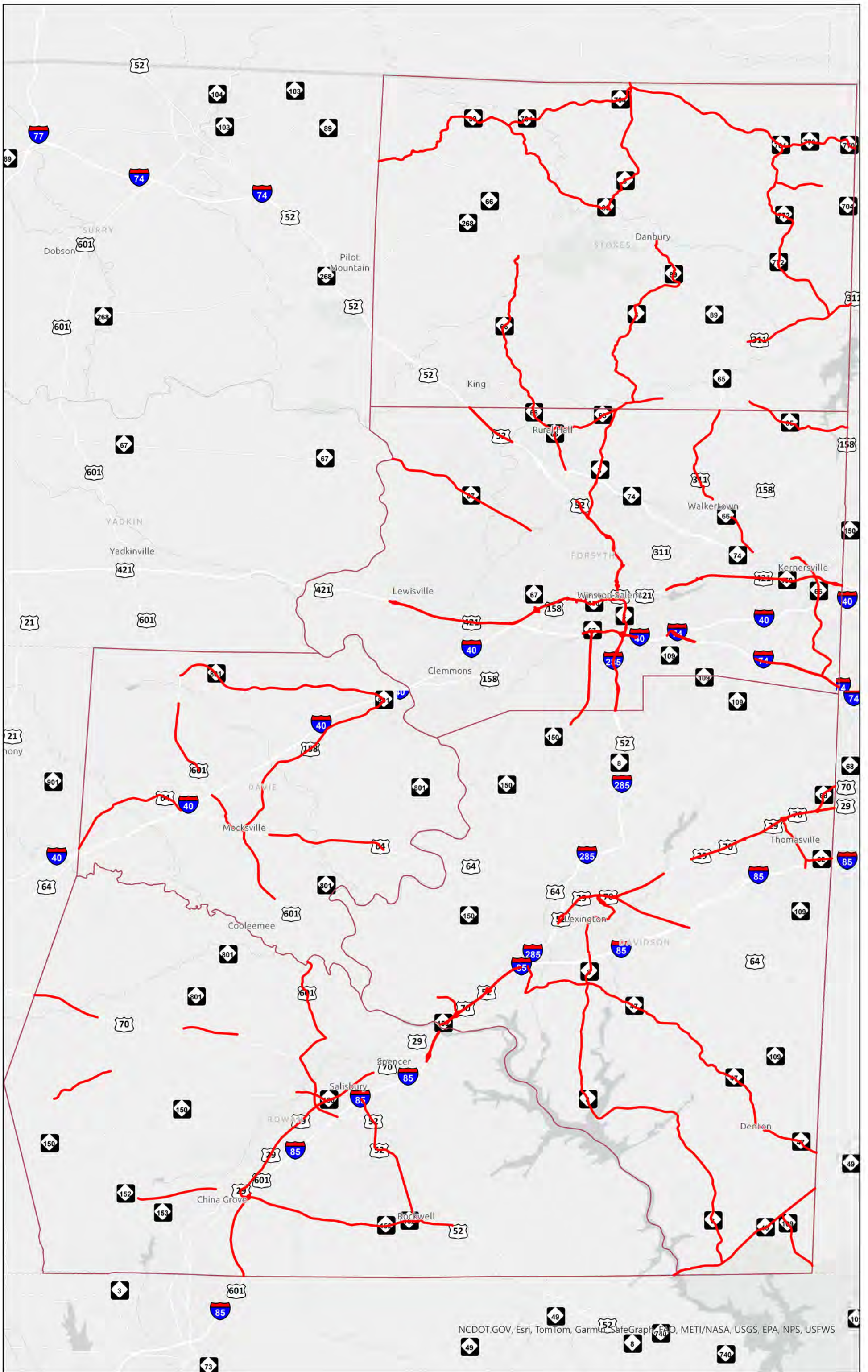
WBS	COUNTY	ROUTE	TOTAL MILES	Both Directions	Planned Miles	INTERCHANGES	RESURFACING AND PROJECTS	# of Lanes (Both Directions)	Marker Type	Markers to Replace	Markers to Release
9.103439.1	FORSYTH	I-74	4.75	9.5	9.5	2	PROJECT- Ridgewood Rd to Union Cross (2.31 miles)	4	Crystal / Red	535	1,069
9.103439.1	FORSYTH	I-40	3	6	6	3	Frontage Rd to Peters Creek Pkwy	6	Crystal / Red	703	1,406
9.103419.2	FORSYTH	I-285	4.69	9.38	10	3	Davidson Co line to Stokes Co line minus projects as shown on map	4	Crystal / Red	615	1,230
9.103419.2	FORSYTH	US 421	21.5	43	43	20	Williams Rd to Guilford Co line minus projects as shown on map	4	Crystal / Red	3,059	6,117
9.103419.2	FORSYTH	US 52	12.7	25.4	25.4	14	PROJECT- University Pkwy to Westinghouse (4.3 miles)	4	Crystal / Red	1,934	3,869
9.103419.2	FORSYTH	NC 150	5	10	10	0	NC 150- I40 to Davidson County	4	Crystal / Red	440	880
9.103419.2	FORSYTH	NC 66	15	15	15	0	NC 66- I-74 to W. Mtn / W. Mtn St to 158 project limits / I-74 to Stokes Co line	2	Yellow / Yellow	330	660
9.103419.2	FORSYTH	US 311	6.2	6.2	6.2	0	US 311- Pine Hall Rd to Stokes Co line	2	Yellow / Yellow	136	273
9.103419.2	FORSYTH	NC 65	6.5	6.5	6.5	0	NC 65 from Stokes Co line to Rockingham Co line	2	Yellow / Yellow	143	286
9.103419.2	FORSYTH	NC 67	8.2	8.2	8.2	0	NC 67- From Yadkinville Rd To Yadkin Co line	2	Yellow / Yellow	180	361
9.108519.2	STOKES	NC 89	20	20	20	0	NC 89- Surry Co line to Horseshoe Rd in Fransciso / 704 to NC 8 / Sheppard Mill Rd to Dodgetown Rd	2	Yellow / Yellow	440	880
9.108519.2	STOKES	NC 66	10.1	10.1	10.1	0	NC 66- Moore Springs Rd to Forsyth Co Line	2	Yellow / Yellow	222	444
9.108519.2	STOKES	NC 65	5.3	5.3	5.3	0	NC 65- Forsyth Co to Leake Memorial Ch Rd / Forsyth Co line to 311	2	Yellow / Yellow	117	233
9.108519.2	STOKES	NC 704	18.4	18.4	18.4	0	Aarons Corner Rd to Buffalo Rd	2	Yellow / Yellow	405	810
9.108519.2	STOKES	NC 772	10.3	10.3	10.3	0	NC 772- NC 704 to US 311	2	Yellow / Yellow	227	453
9.108519.2	STOKES	NC 770	4.3	4.3	4.3	0	NC 704 to Rockingham Co	2	Yellow / Yellow	95	189
9.108519.2	STOKES	US 311	5.9	5.9	5.9	0	US 311- Rockingham Co to Briarwood Dr	2	Yellow / Yellow	130	260
9.103019.1	DAVIE	NC 801	11.2	11.2	11.2	0	NC 801- US 158 to NC 601	2	Yellow / Yellow	246	493
9.103019.1	DAVIE	US 158	11.3	11.3	11.3	0	US 158- NC 801 to NC 601/US 64 in Mocksville	2	Yellow / Yellow	249	497
9.103019.1	DAVIE	US 601	11.8	11.8	11.8	0	NC 601- US 158/US 64 to NC 801 in Cooleemee / US 158/US 64 to I-40 / Cana Rd to Eatons Ch Rd	2	Yellow / Yellow	260	519
9.103019.1	DAVIE	US 64	15.4	15.4	15.4	0	NC 801 to John Crotts Rd / I-40 to Iredell Co Line	2	Yellow / Yellow	339	678
9.102919.2	DAVIDSON	US 29	1.1	1.1	1.1	0	NC 150 to Rowan Co line	2	Yellow / Yellow	24	48
9.102939.1	DAVIDSON	I-85	5.5	11	10	3	NC 47 to Rowan Co line	8	Crystal / Red	1,495	2,990
9.102919.2	DAVIDSON	US 29	15.405	30.81	30.81	8		4	Crystal / Red	1,822	3,645
9.102919.2	DAVIDSON	NC 150	2.7	2.7	2.7	0	NC 150- Leonard Berrier Rd to Forsyth Co line / Stump Grubb Rd to I-85	2	Yellow / Yellow	59	119
9.102919.2	DAVIDSON	NC 47	19.2	19.2	19.2	0	I-85 to NC 109	2	Yellow / Yellow	422	845
9.102919.2	DAVIDSON	NC 8	26.1	26.1	26.1	0	US 29 to NC 49	2	Yellow / Yellow	574	1,148
9.102919.2	DAVIDSON	NC 109	3.5	4.5	4.5	0	NC 49 to Randolph Co line	2	Yellow / Yellow	99	198
9.102919.2	DAVIDSON	US 64	4.5	9	9	0	US 29 to I-85 project limits	2	Crystal / Red	198	396
9.102919.2	DAVIDSON	NC 68	1.8	1.8	1.8	0	US 29 to Guilford Co line	4	Yellow / Yellow & Crystal / Red	79	158
9.102919.2	DAVIDSON	NC 62	1.3	1.3	1.3	0	NC 109 to Randolph Co Line	4	Yellow / Yellow & Crystal / Red	57	114
9.108039.1	ROWAN	I-85	4	8	8	2	Yadkin River to Long Ferry Rd / NC 152 to Cabarrus Co line	8	Crystal / Red	1,173	2,345
9.108019.2	ROWAN	US 601	7.5	7.5	7.5	0	Davie Co line to Woodleaf Rd	2	Yellow /Yellow	165	330
9.108019.2	ROWAN	US 601	5	10	10	0	Woodleaf Rd to I-85	4	Yellow / Yellow & Crystal / Red	440	880
9.108019.2	ROWAN	US 52	10.5	10.5	10.5	0	I-85 to Sides Rd	2	Yellow / Yellow	231	462
9.108019.2	ROWAN	NC 152	9	9	9	0	I- 85 to US 52	2	Yellow / Yellow	198	396
9.108019.2	ROWAN	US 70	3.4	6.8	6.8	0	Iredell Co line to W. Main St in Cleveland	4	Crystal / Red	299	598
9.108019.2	ROWAN	US 70	3	6	6	0	RR overpass to Kepley Rd	4	Crystal / Red	264	528
9.108019.2	ROWAN	NC 801	3.4	3.4	3.4	0	Centenary Ch Rd to Bear Poplar Rd	2	Yellow / Yellow	75	150
9.108019.2	ROWAN	NC 152	3.9	3.9	3.9	0	Saw Rd to W. Ketchie Rd	2	Yellow / Yellow	86	172

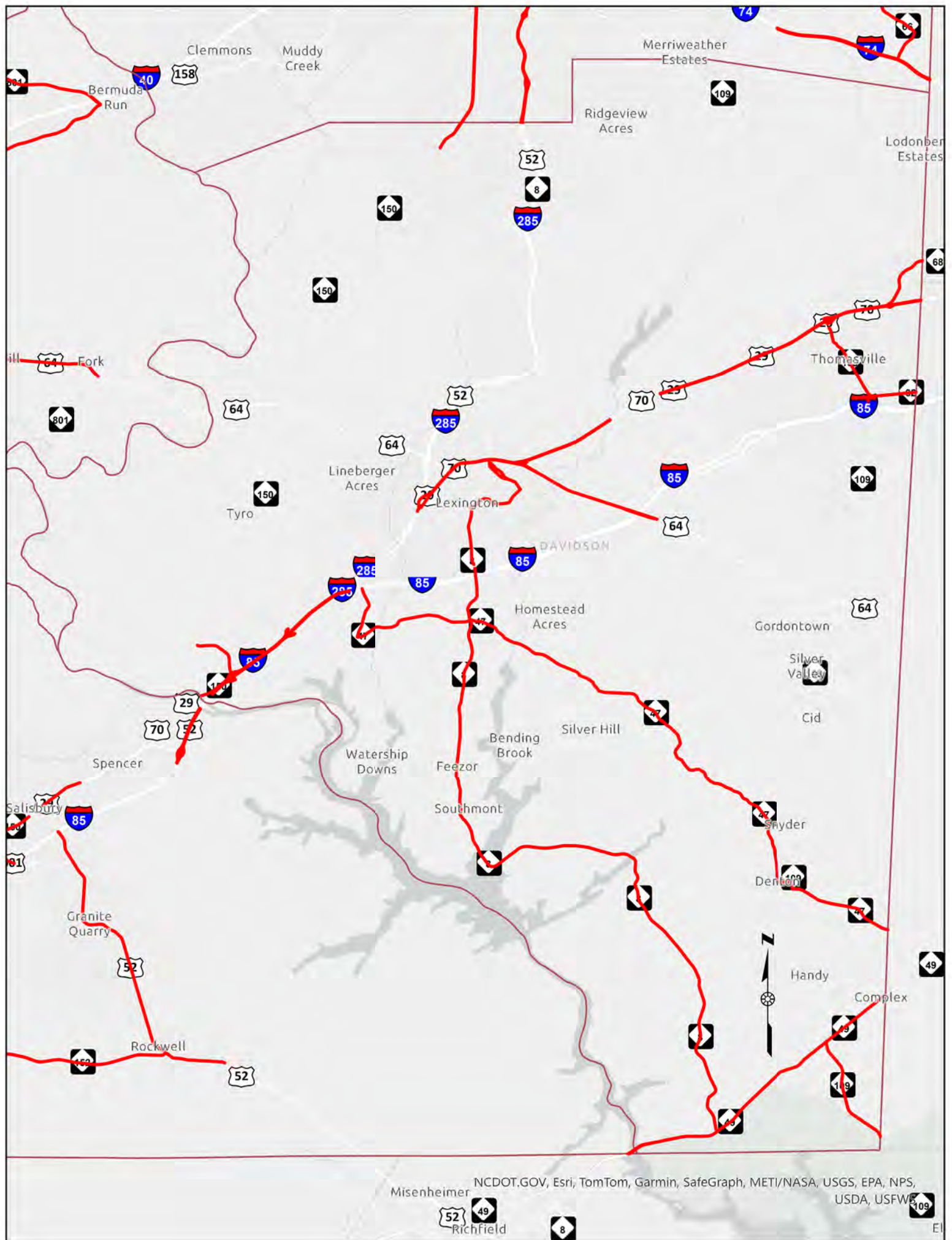
**Totals:**

**18,565**

**37,130**

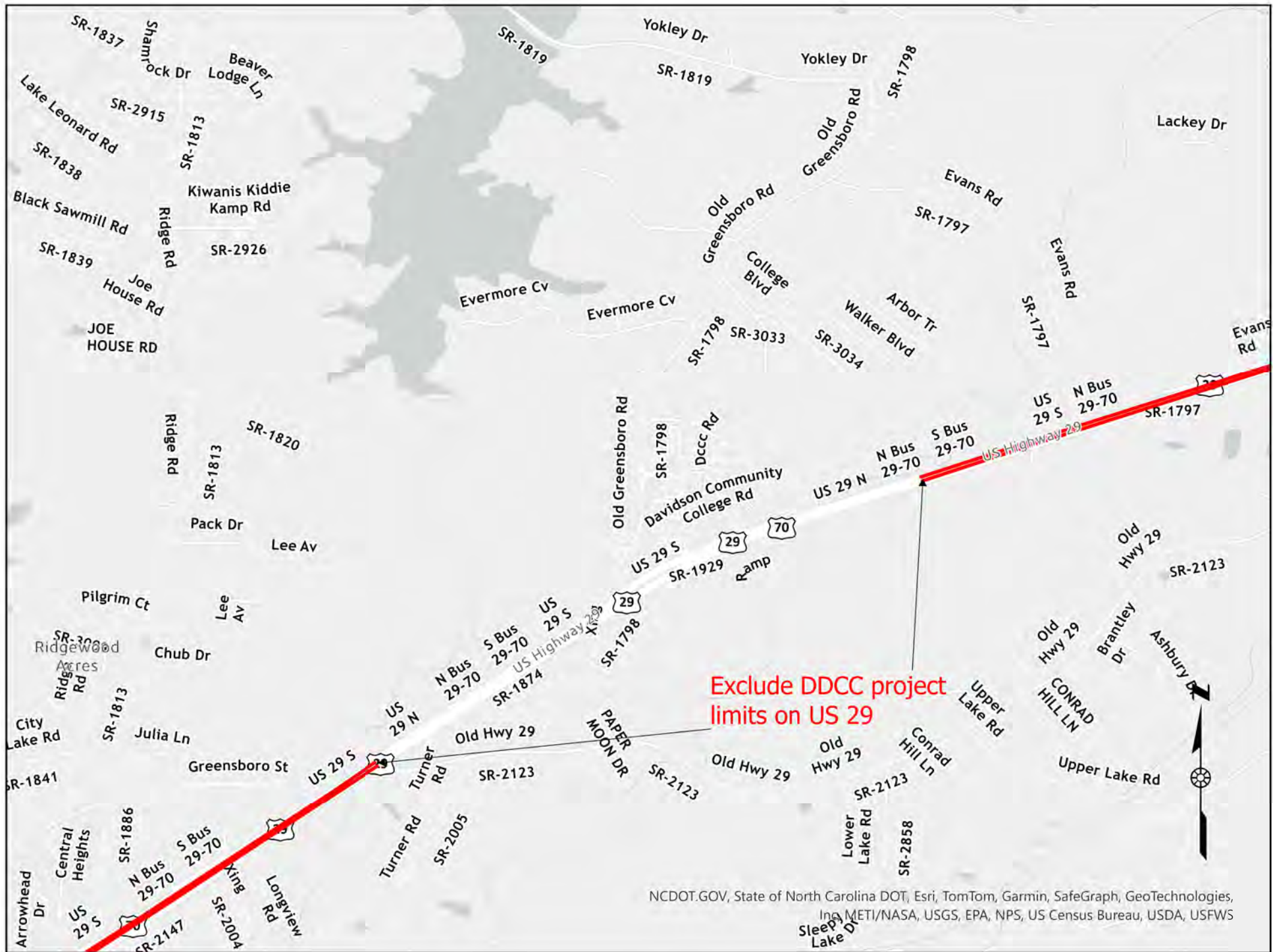
System	WBS
Forsyth Interstate	9.103439.1
Forsyth Primary	9.103419.2
Stokes Primary	9.108519.2
Davie Primary	9.103019.1
Davidson Primary	9.102919.2
Davidson Interstate	9.102939.1
Rowan Interstate	9.108039.1
Rowan Primary	9.108019.2

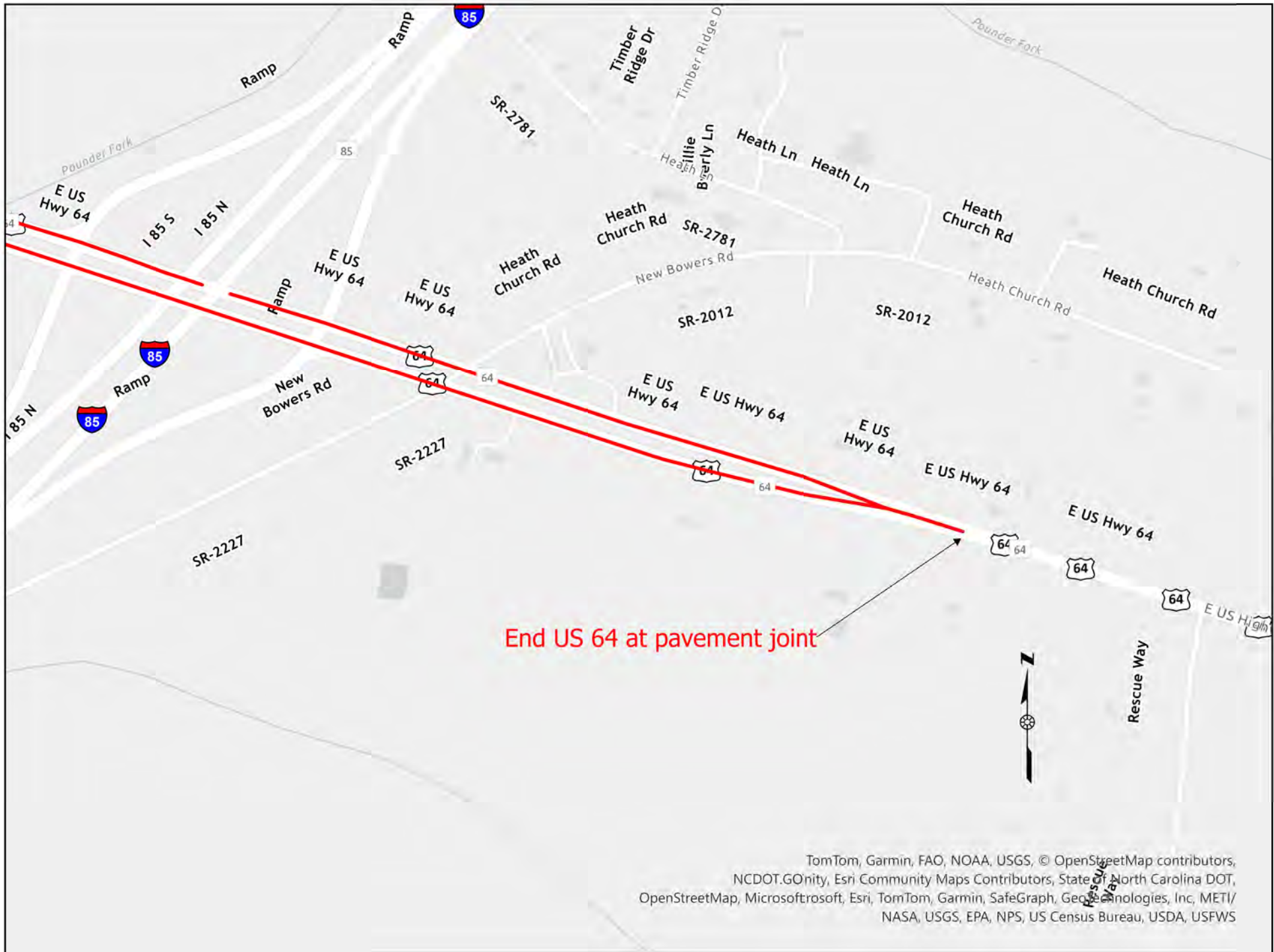


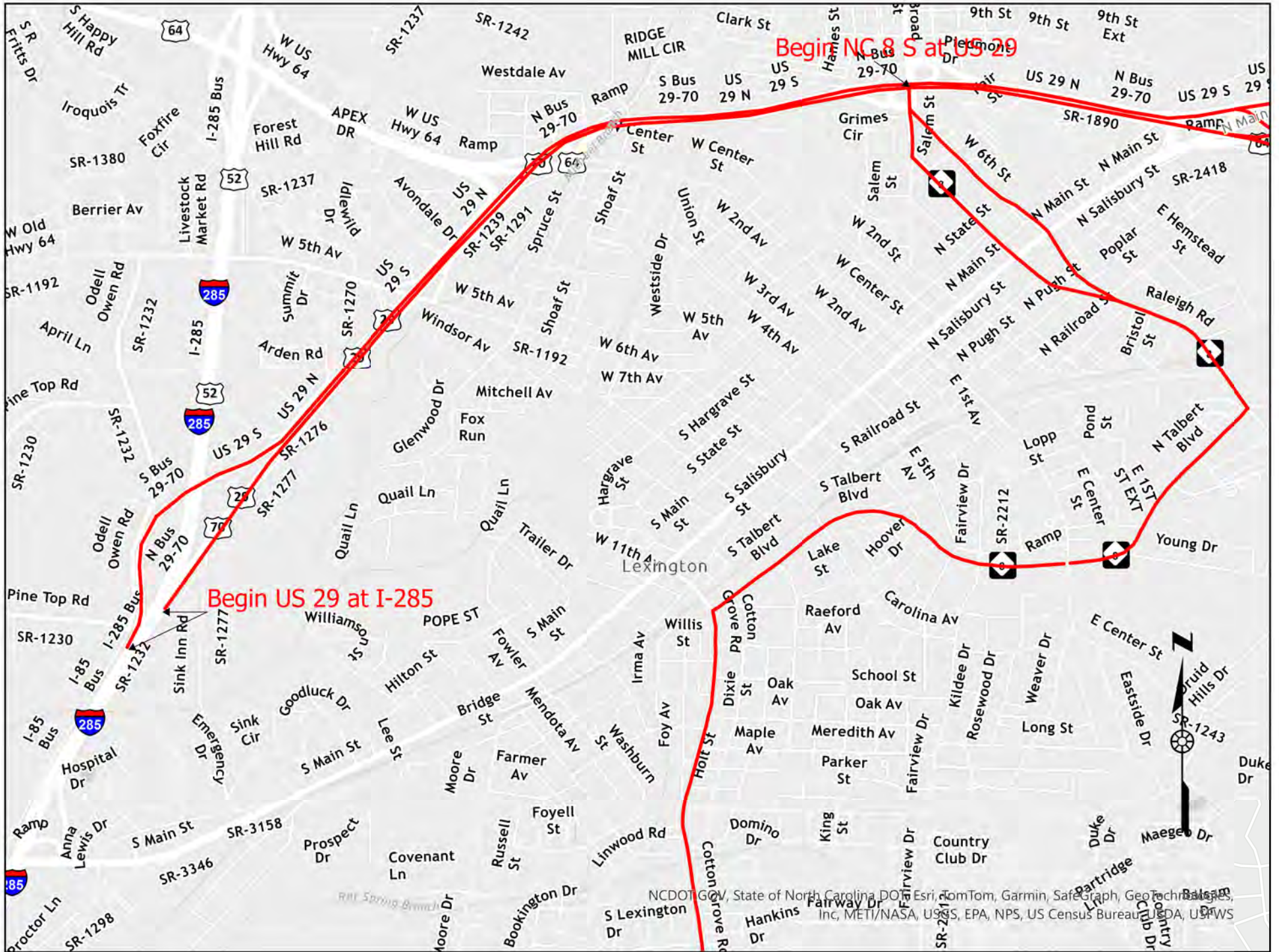


NCDOT.GOV, Esri, TomTom, Garmin, SafeGraph, METI/NASA, USGS, EPA, NPS, Misenerheimer, USDA, USFWS





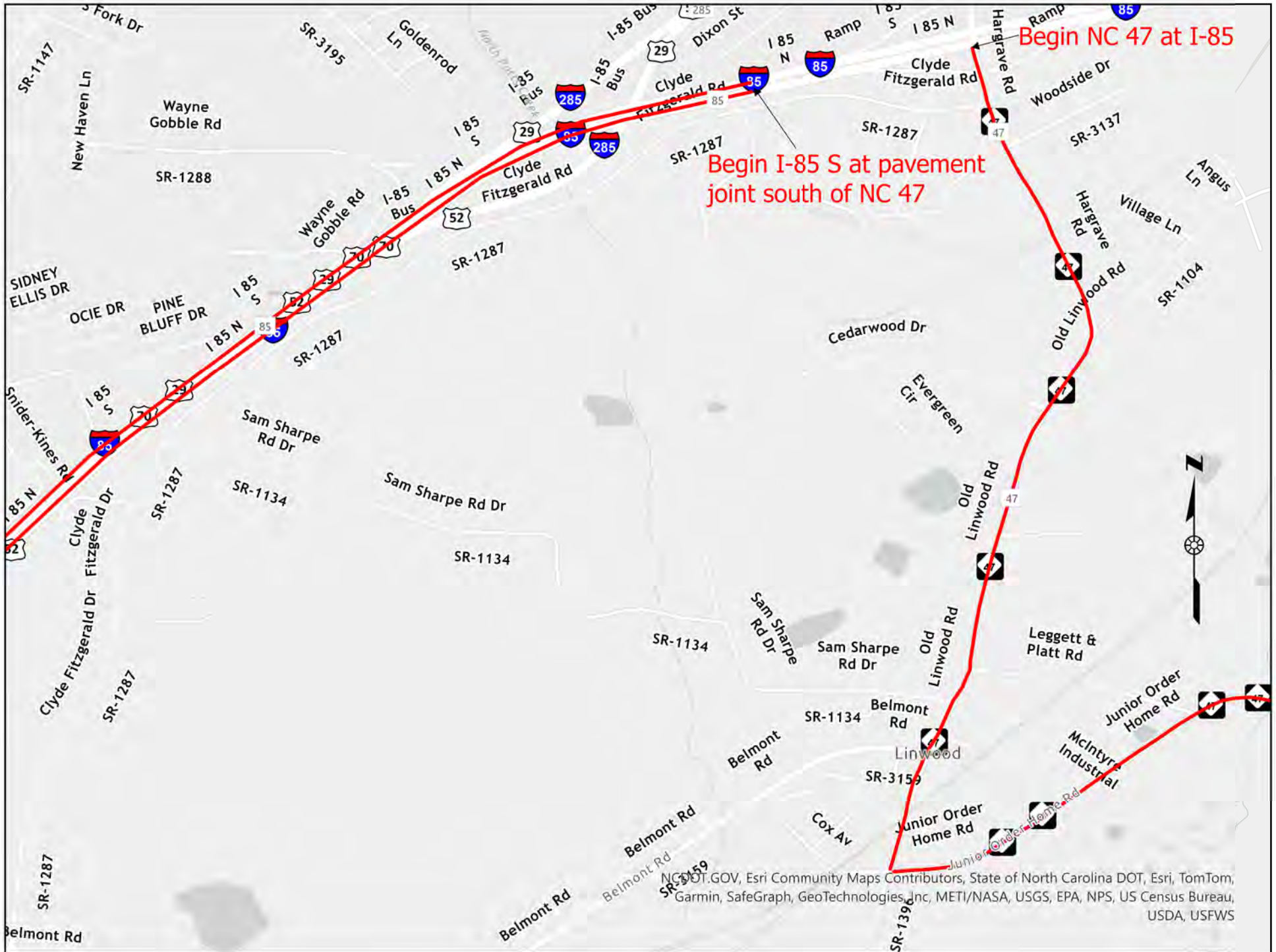




Begin US 29 at I-285

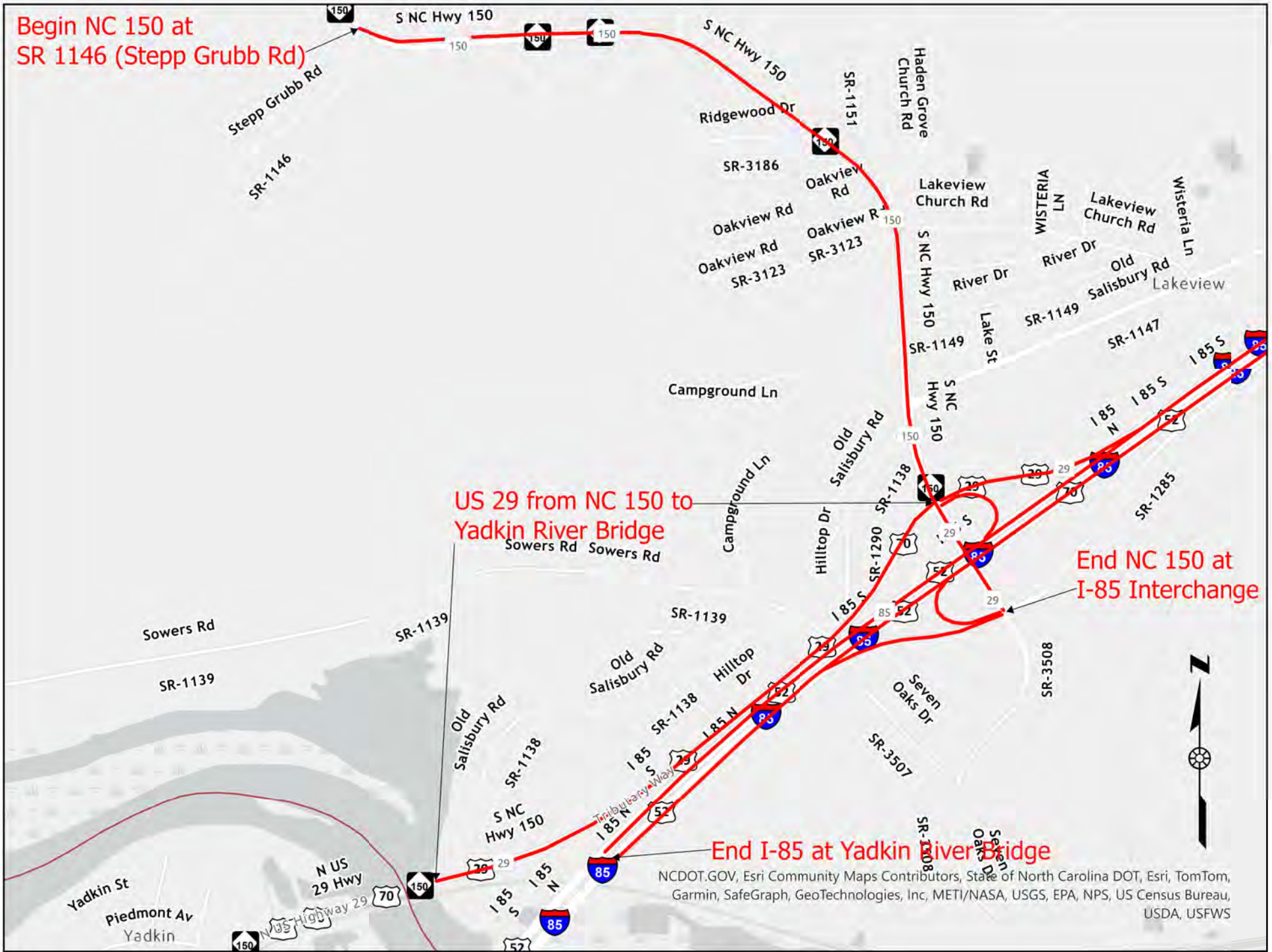
Begin NC 8 S at US 29

NCDOT, State of North Carolina, Esri, TomTom, Garmin, SafeGraph, GeoTechnologies, Inc, METI/NASA, USGS, EPA, NPS, US Census Bureau, USDA, USFWS





Begin NC 150 at  
SR 1146 (Stepp Grubb Rd)

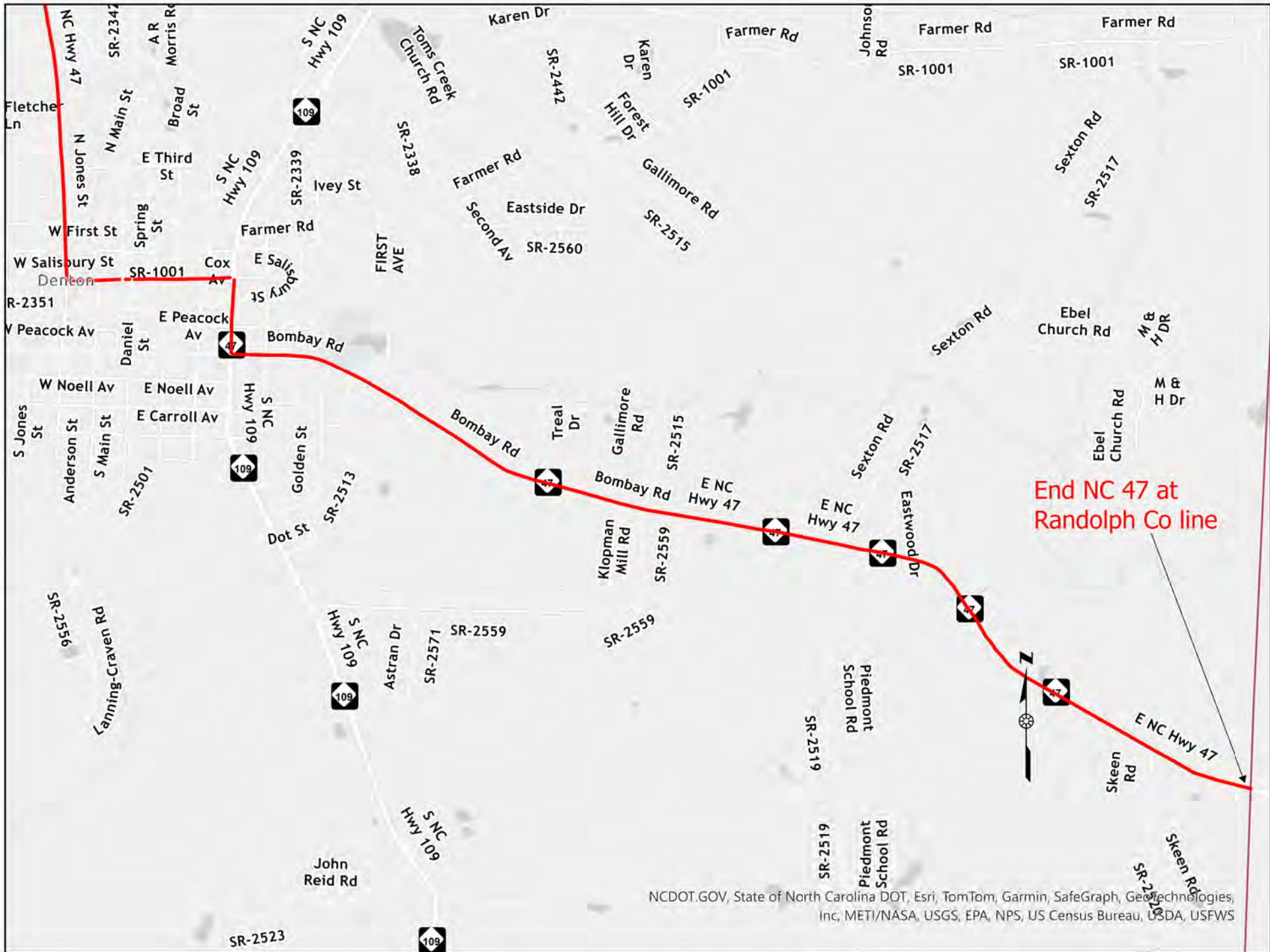


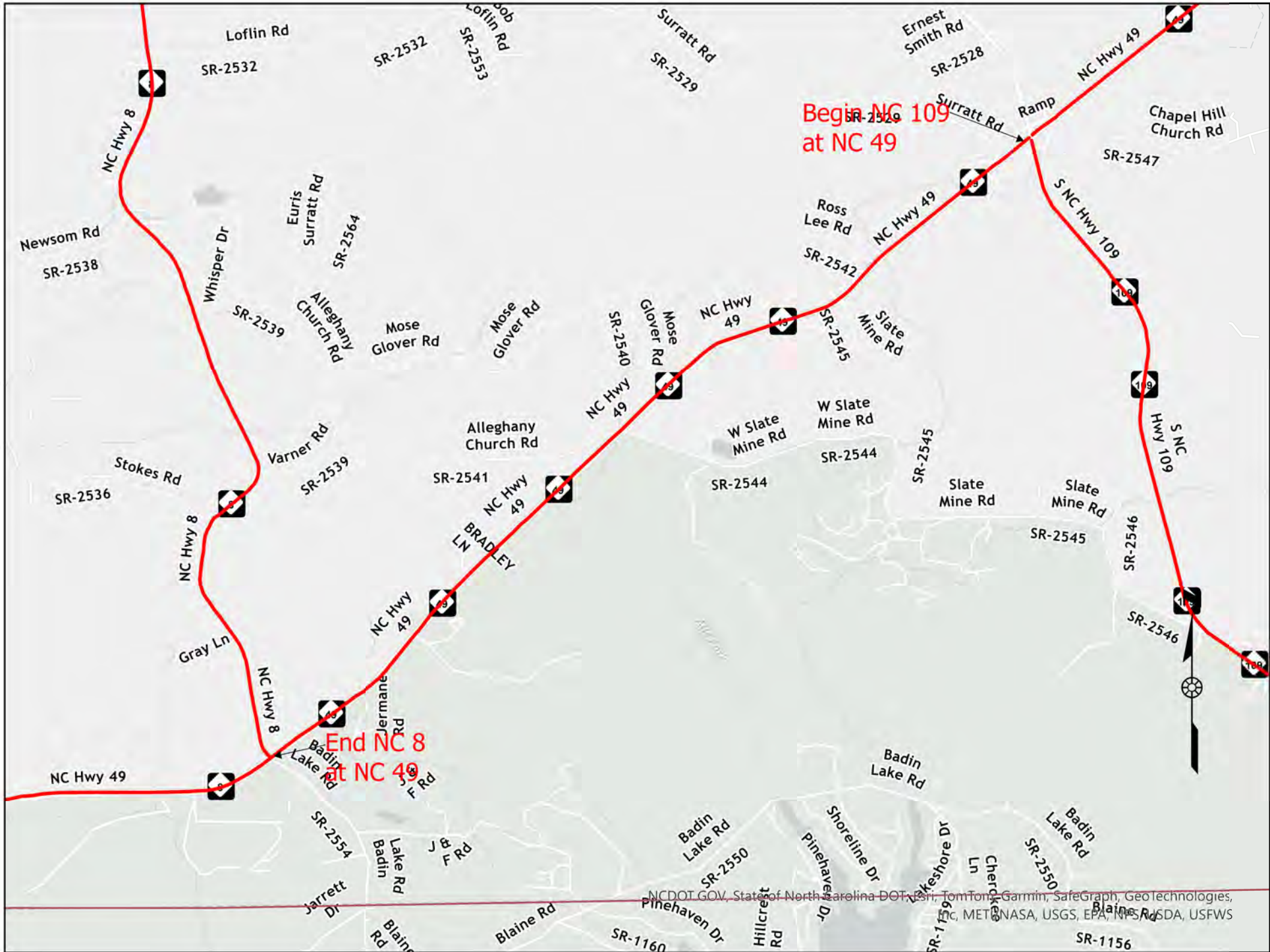
US 29 from NC 150 to  
Yadkin River Bridge

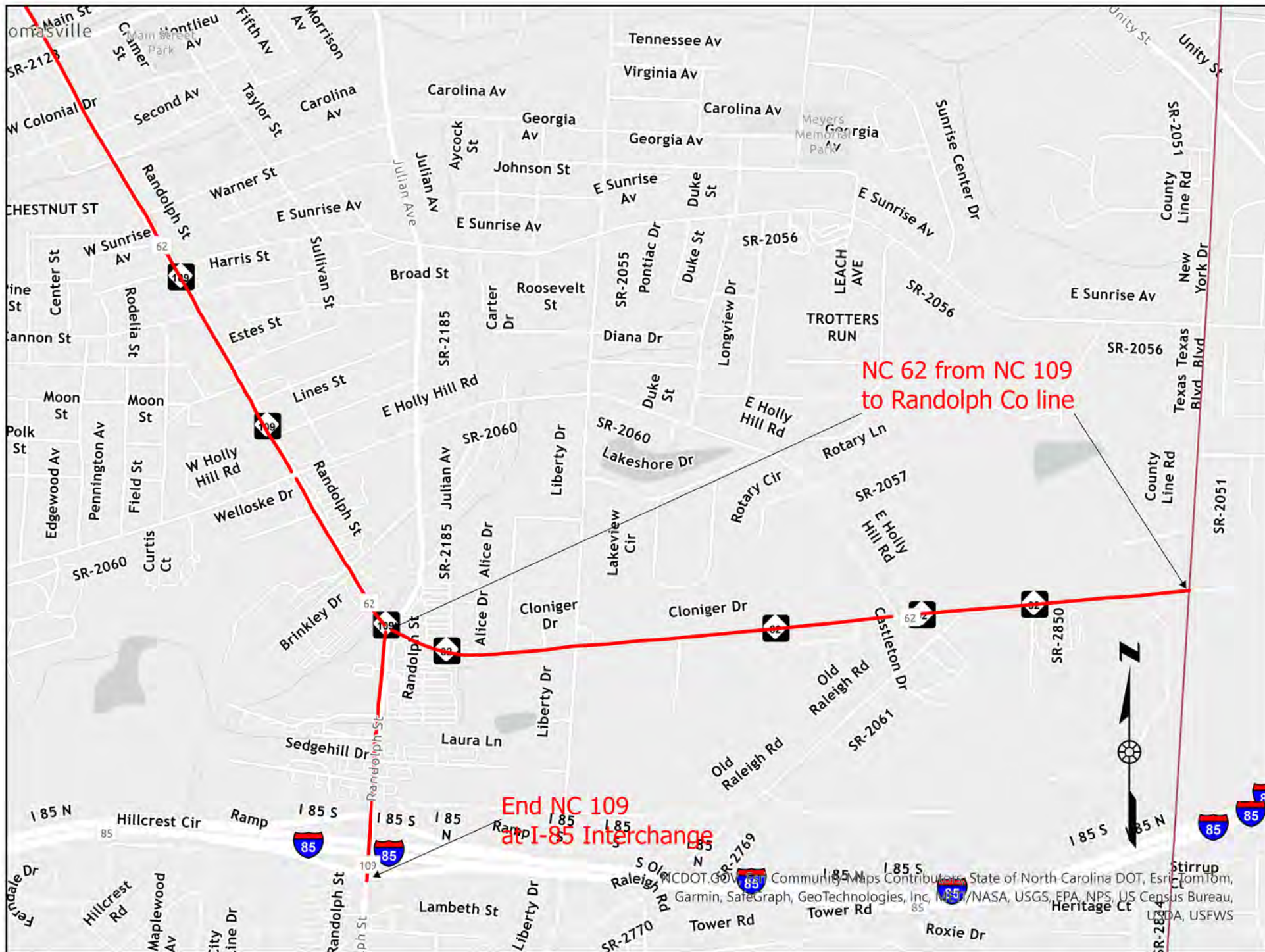
End NC 150 at  
I-85 Interchange

End I-85 at Yadkin River Bridge

NCDOT.GOV, Esri Community Maps Contributors, State of North Carolina DOT, Esri, TomTom, Garmin, SafeGraph, GeoTechnologies, Inc, METI/NASA, USGS, EPA, NPS, US Census Bureau, USDA, USFWS



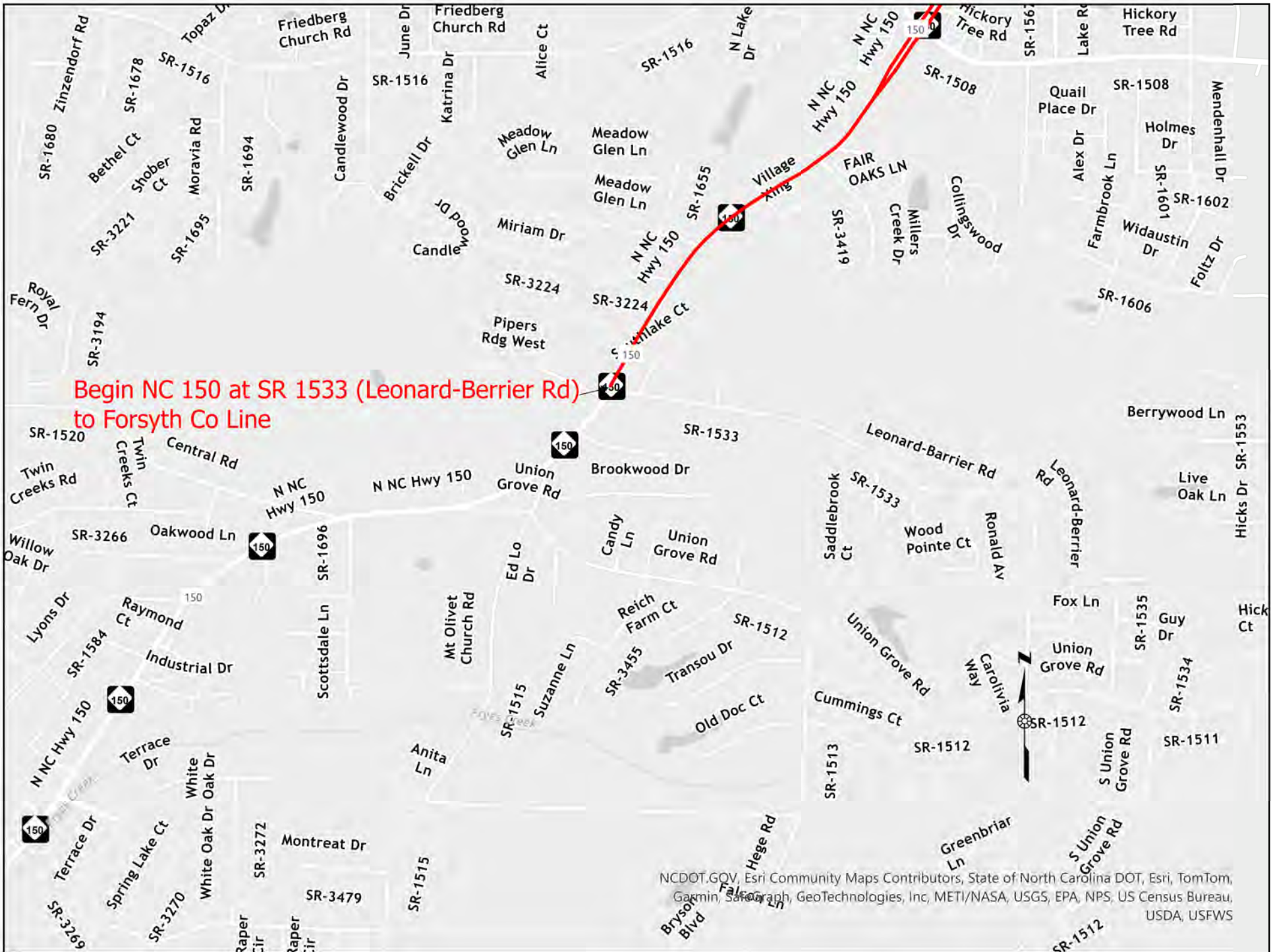


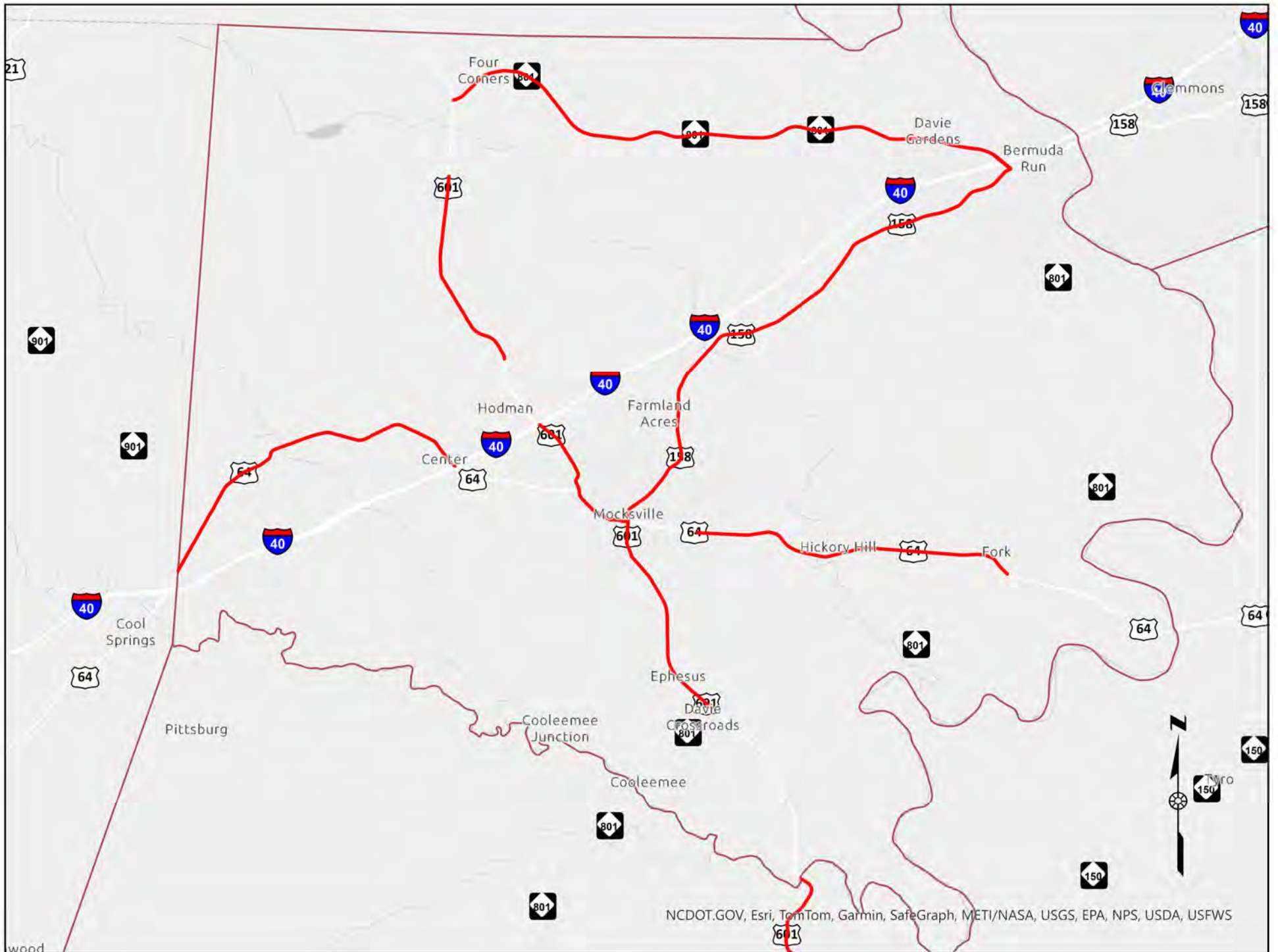


**NC 62 from NC 109 to Randolph Co line**

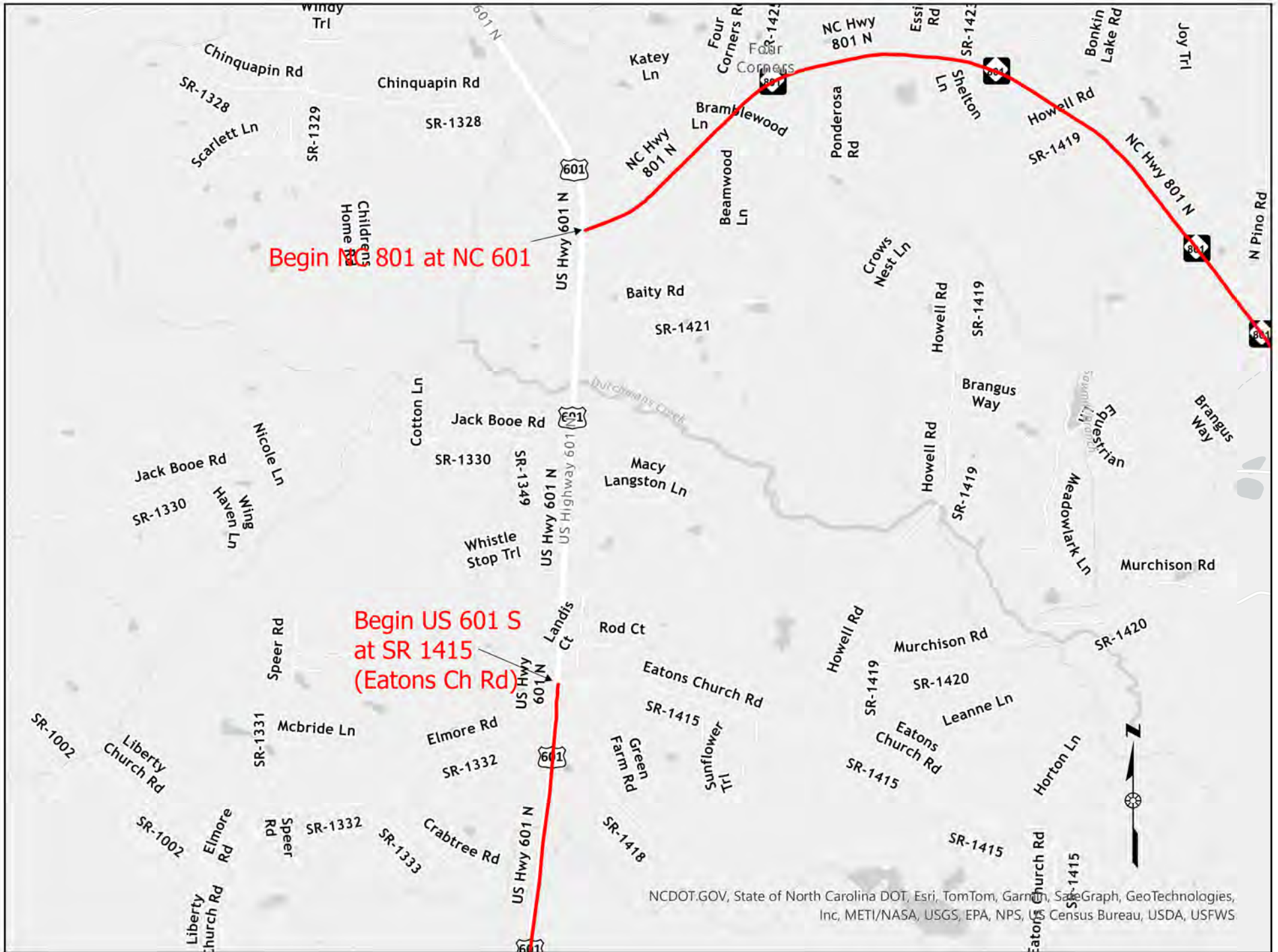
**End NC 109 at I-85 Interchange**

© NC DOT, Google, Esri, TomTom, Garmin, SateGraph, GeoTechnologies, Inc, Microsoft, NASA, USGS, EPA, NPS, US Census Bureau, USDA, USFWS



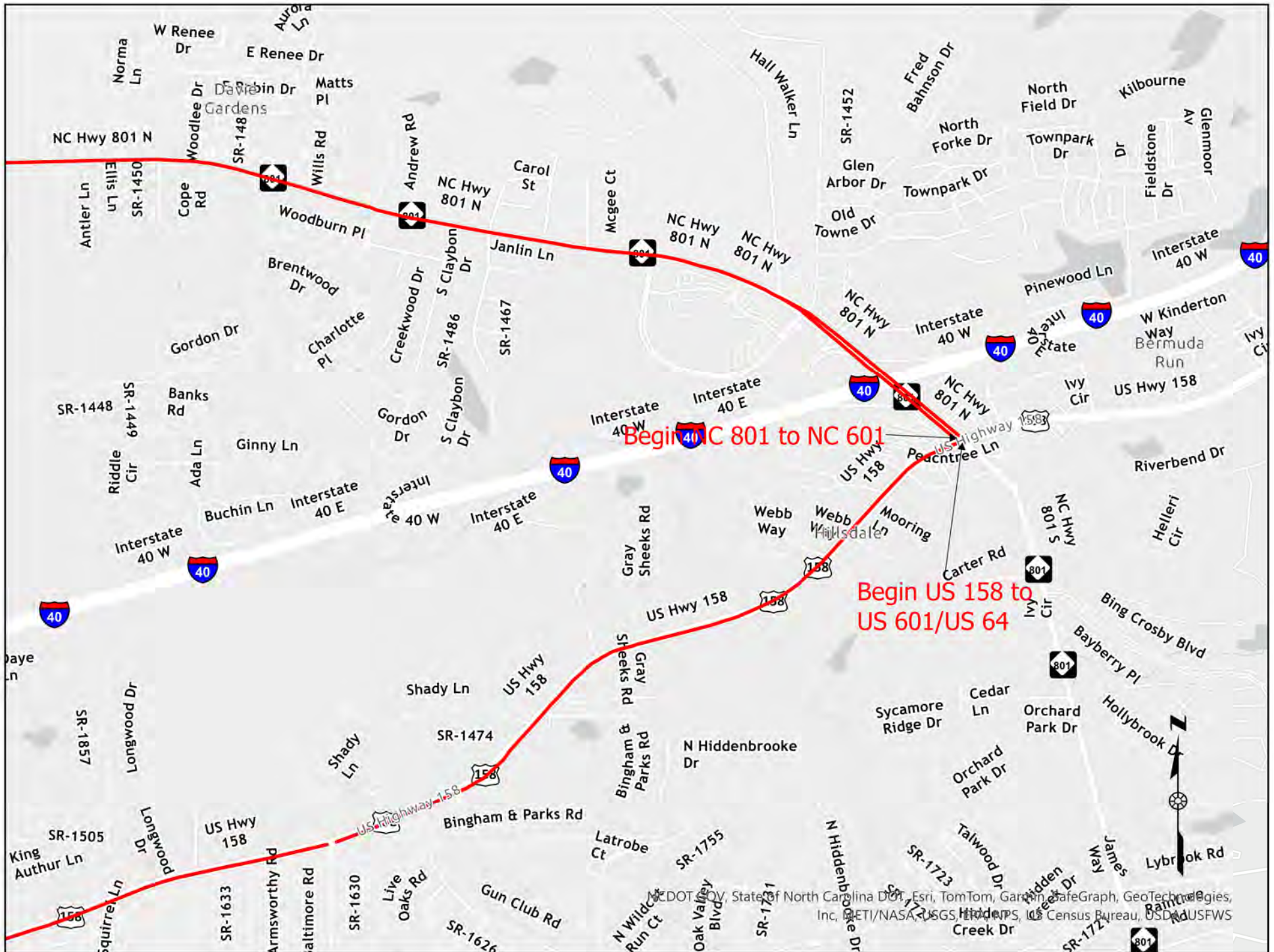


NCDOT.GOV, Esri, TomTom, Garmin, SafeGraph, METI/NASA, USGS, EPA, NPS, USDA, USFWS



Begin NC 801 at NC 601

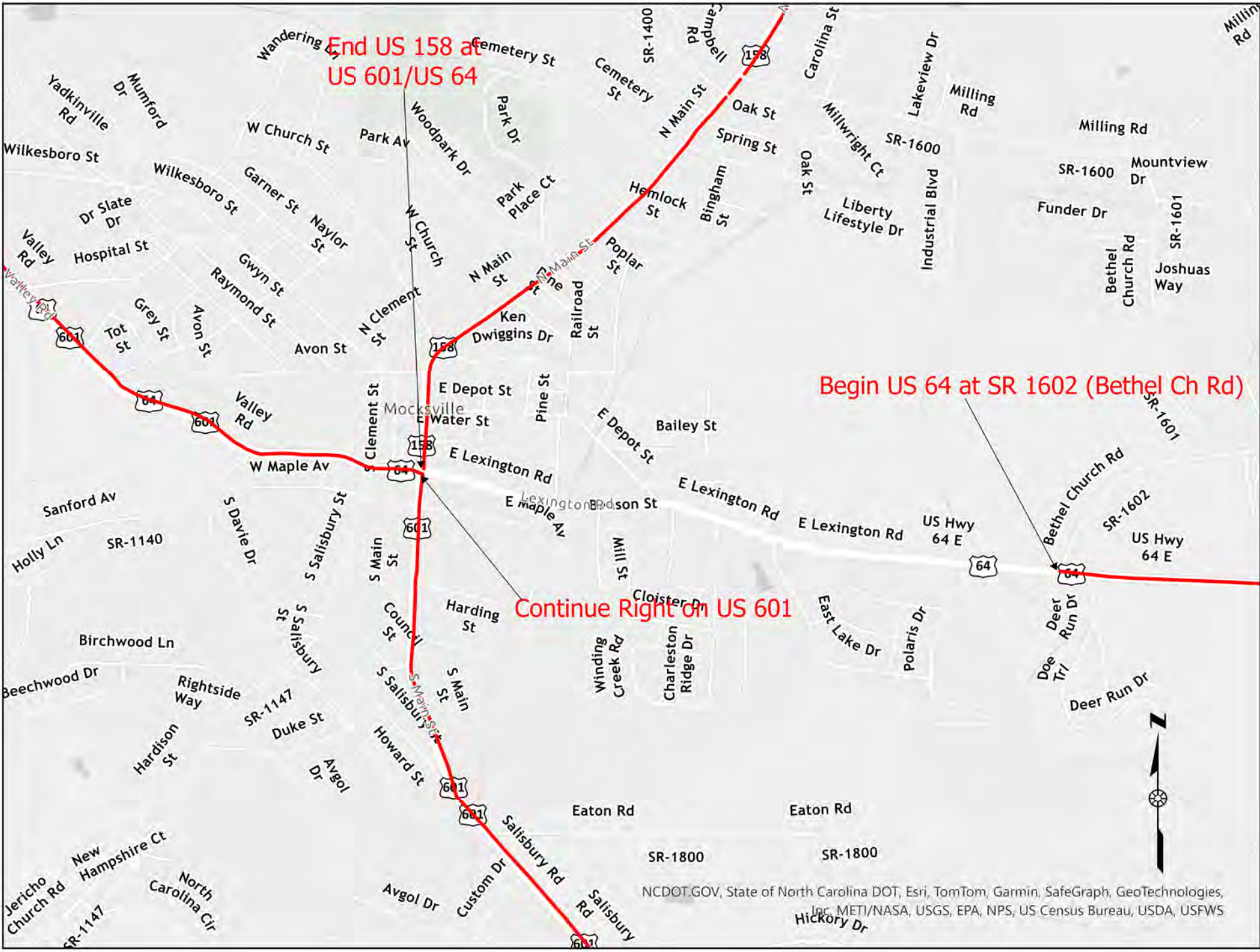
Begin US 601 S  
at SR 1415  
(Eatons Ch Rd)



Begin NC 801 to NC 601

Begin US 158 to US 601/US 64



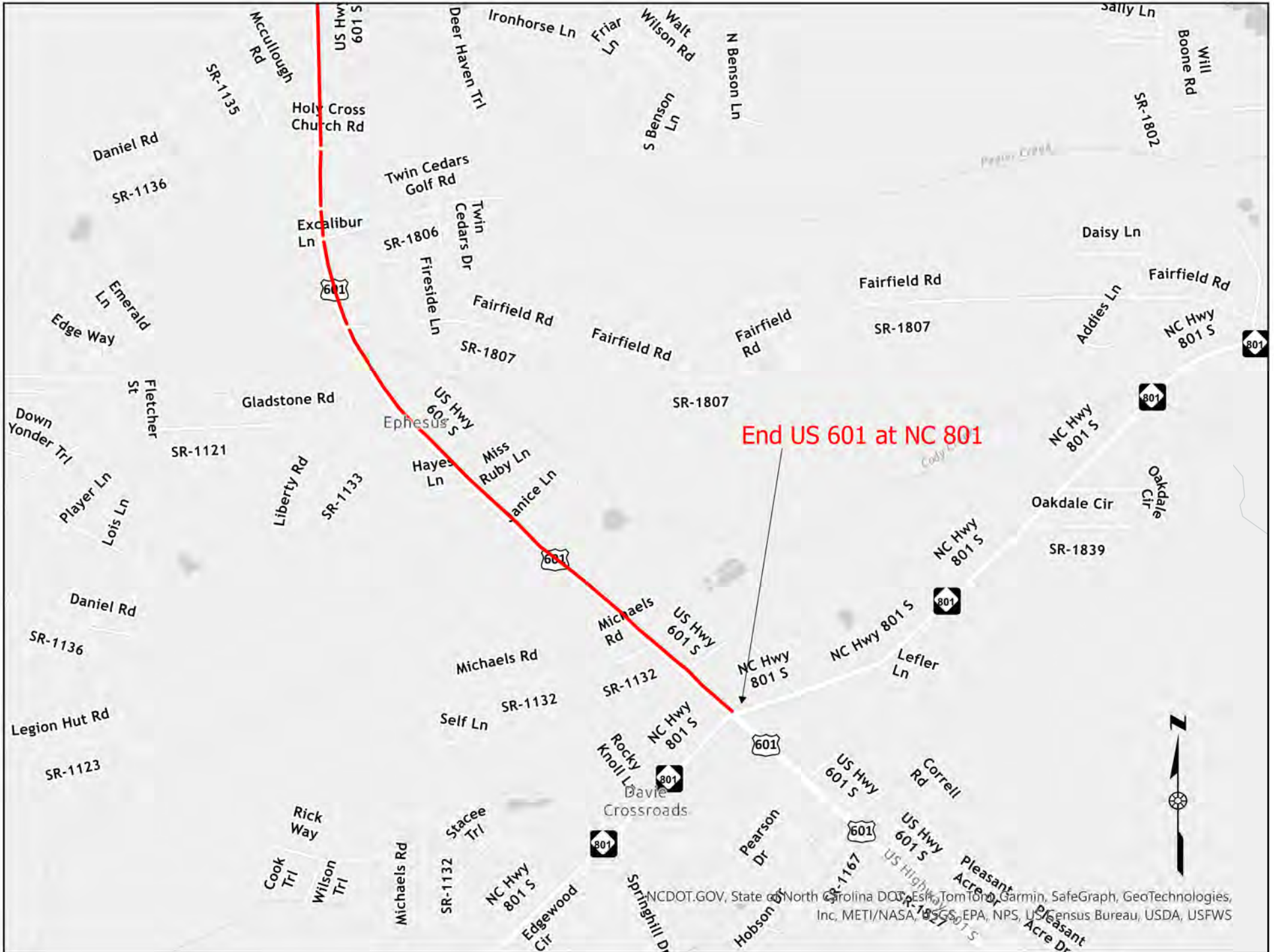


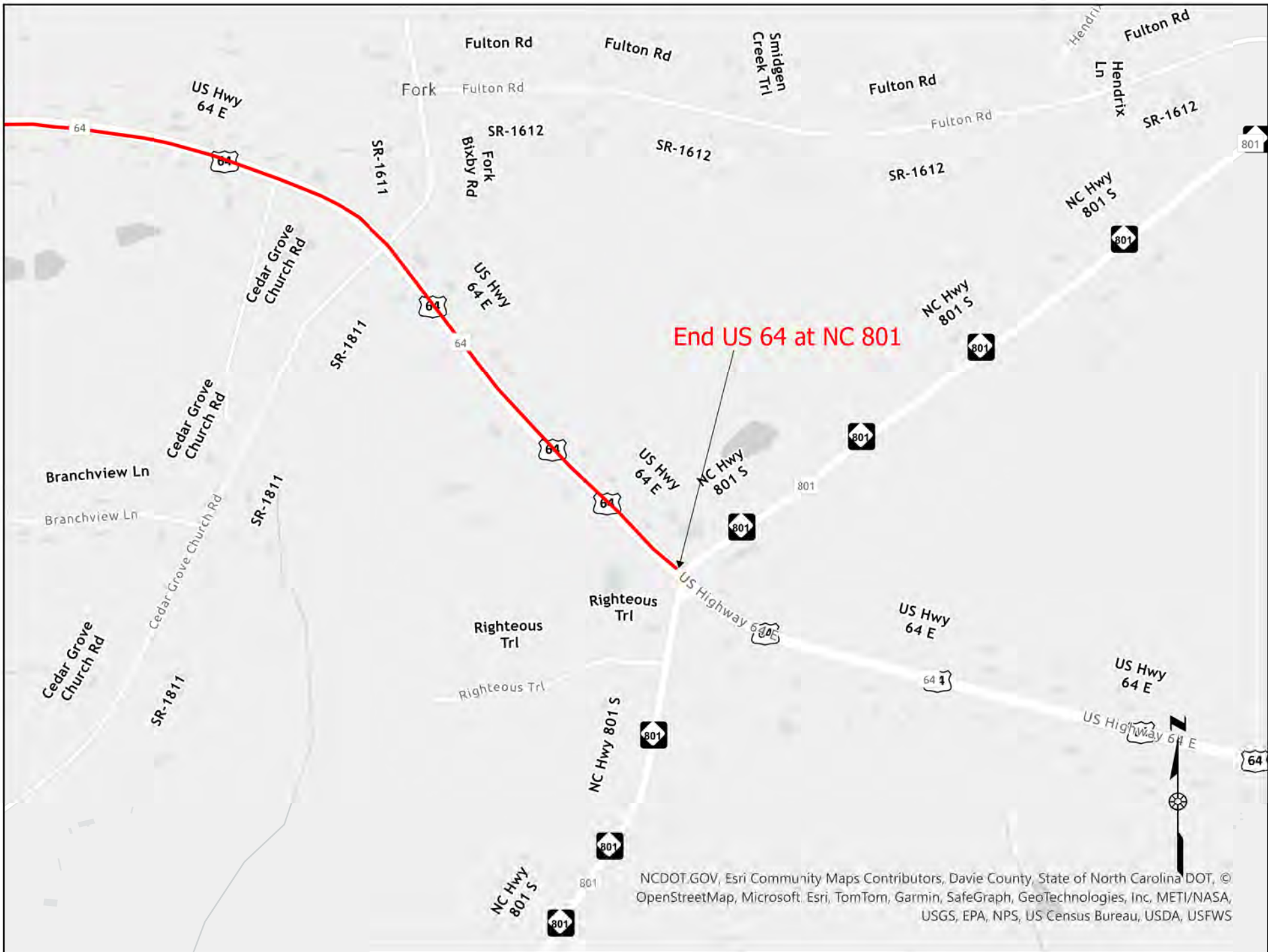
End US 158 at  
US 601/US 64

Begin US 64 at SR 1602 (Bethel Ch Rd)

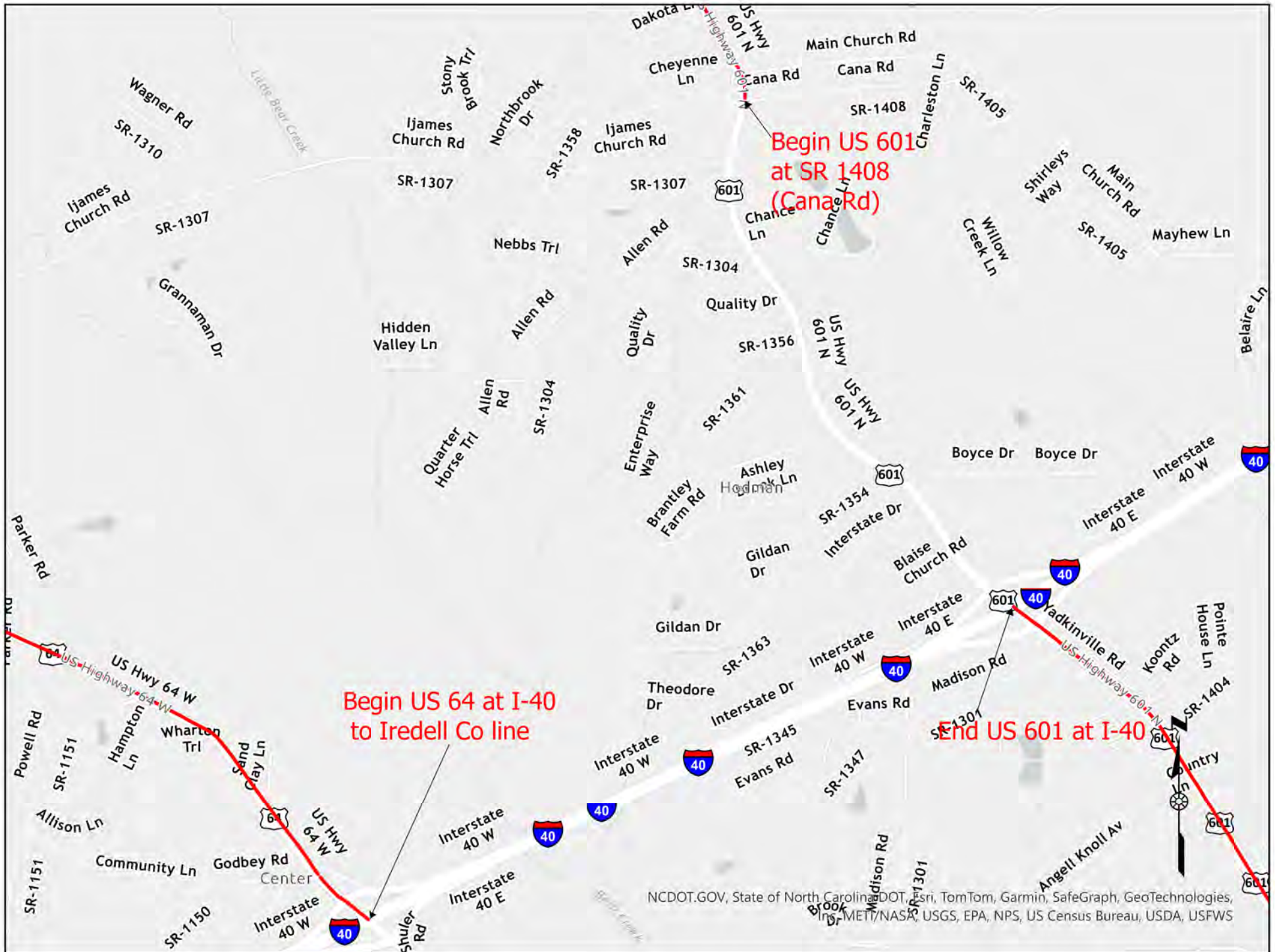
Continue Right on US 601

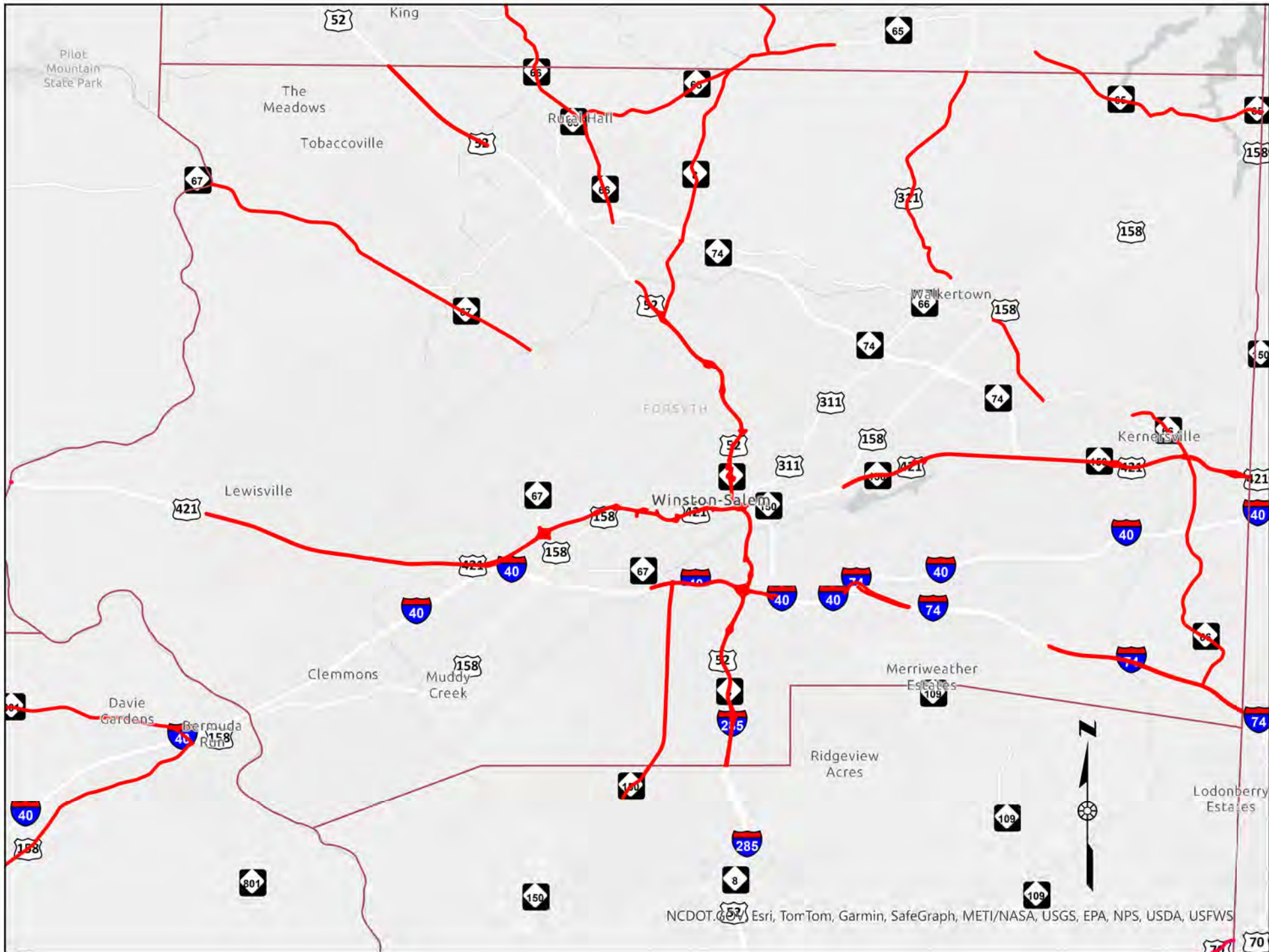
NCDOT.GOV, State of North Carolina DOT, Esri, TomTom, Garmin, SafeGraph, GeoTechnologies, Inc, METI/NASA, USGS, EPA, NPS, US Census Bureau, USDA, USFWS



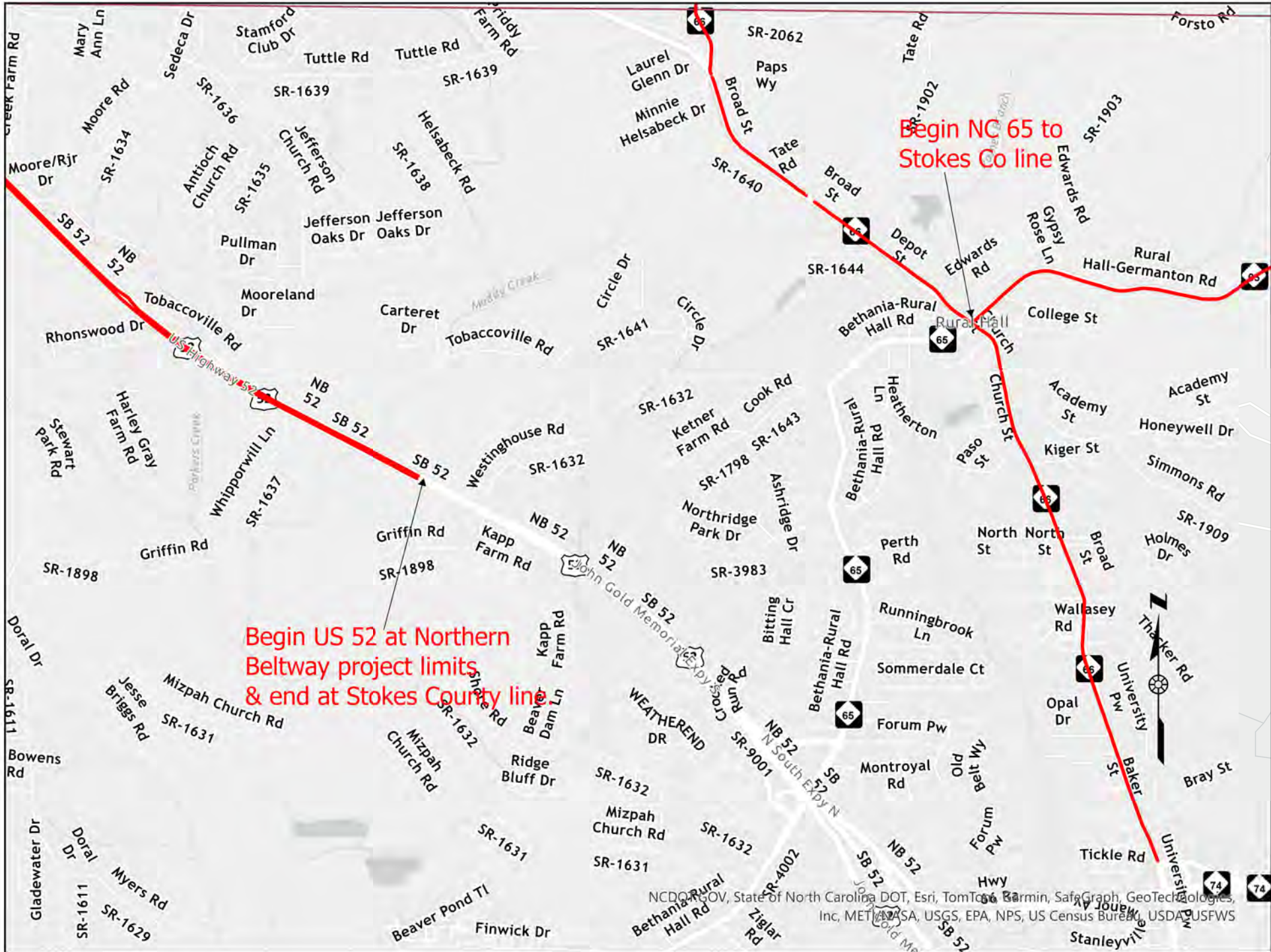


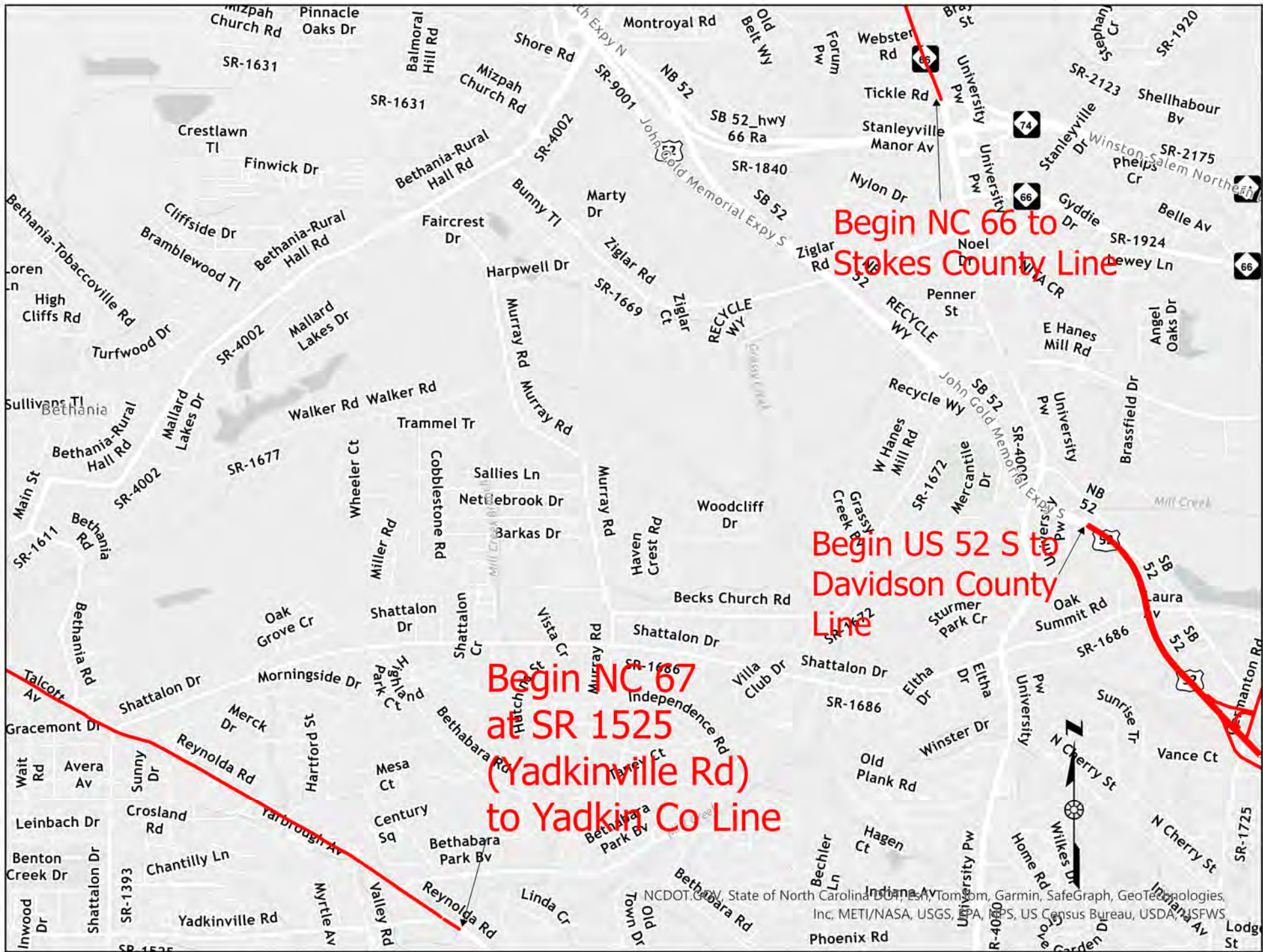
NCDOT.GOV, Esri Community Maps Contributors, Davie County, State of North Carolina DOT, © OpenStreetMap, Microsoft, Esri, TomTom, Garmin, SafeGraph, GeoTechnologies, Inc. METI/NASA, USGS, EPA, NPS, US Census Bureau, USDA, USFWS





NCDOT, Esri, TomTom, Garmin, SafeGraph, METI/NASA, USGS, EPA, NPS, USDA, USFWS





Begin NC 66 to Stokes County Line

Begin US 52 S to Davidson County Line

Begin NC 67 at SR 1525 (Yadkinville Rd) to Yadkin Co Line

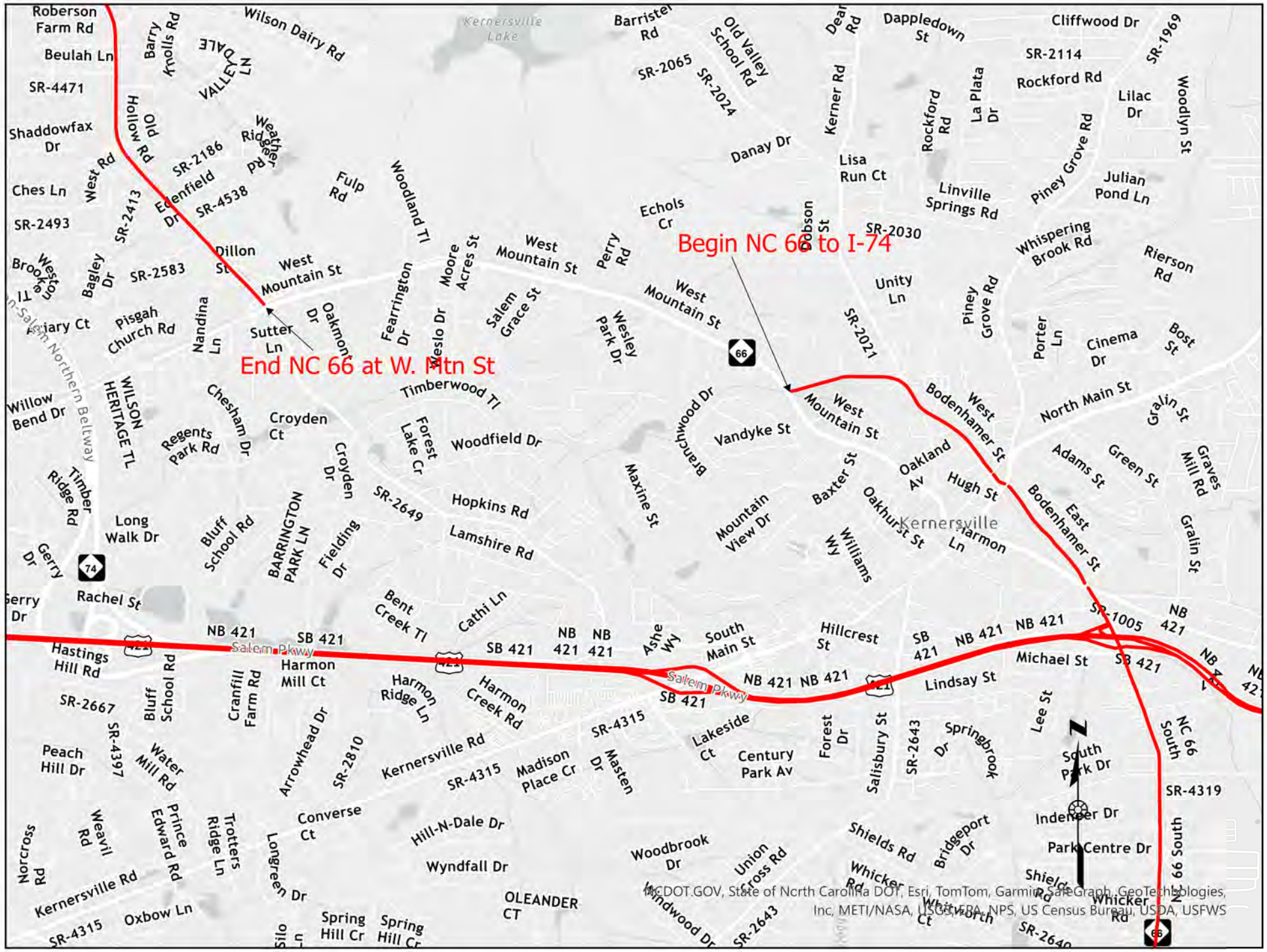
NCDOT, Geovision, State of North Carolina, Esri, TomTom, Garmin, SafeGraph, GeoTechnologies, Inc, METI/NASA, USGS, NOAA, USPS, US Census Bureau, USDA, USFWS



Begin US 311 at SR 1977 (Pine Hall Rd)  
northward to Stokes Co. Line.

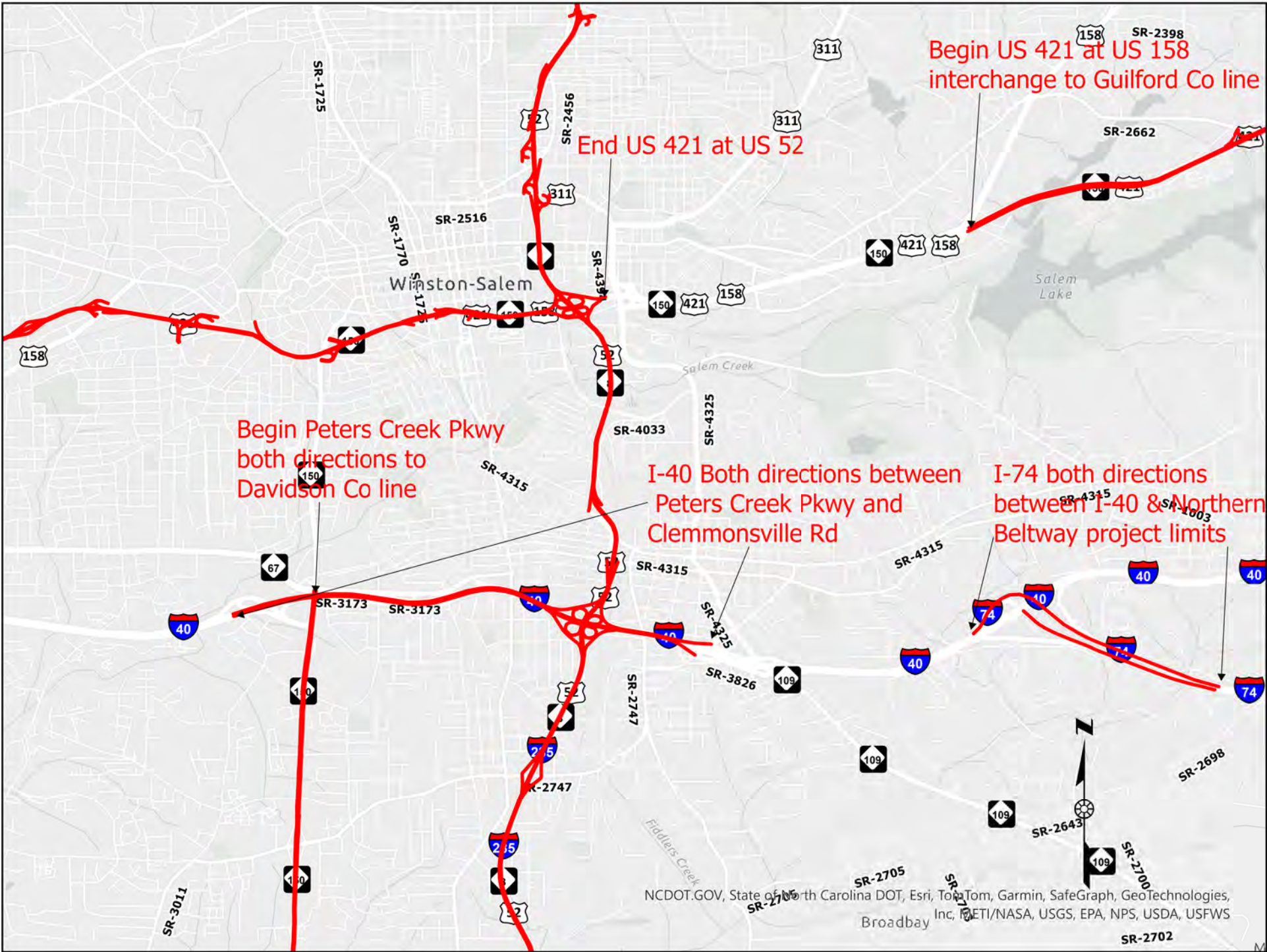
NC 66 Between W. Main St  
and US 158 project limits





End NC 66 at W. Mtn St

Begin NC 66 to I-74



Begin US 421 at US 158 interchange to Guilford Co line

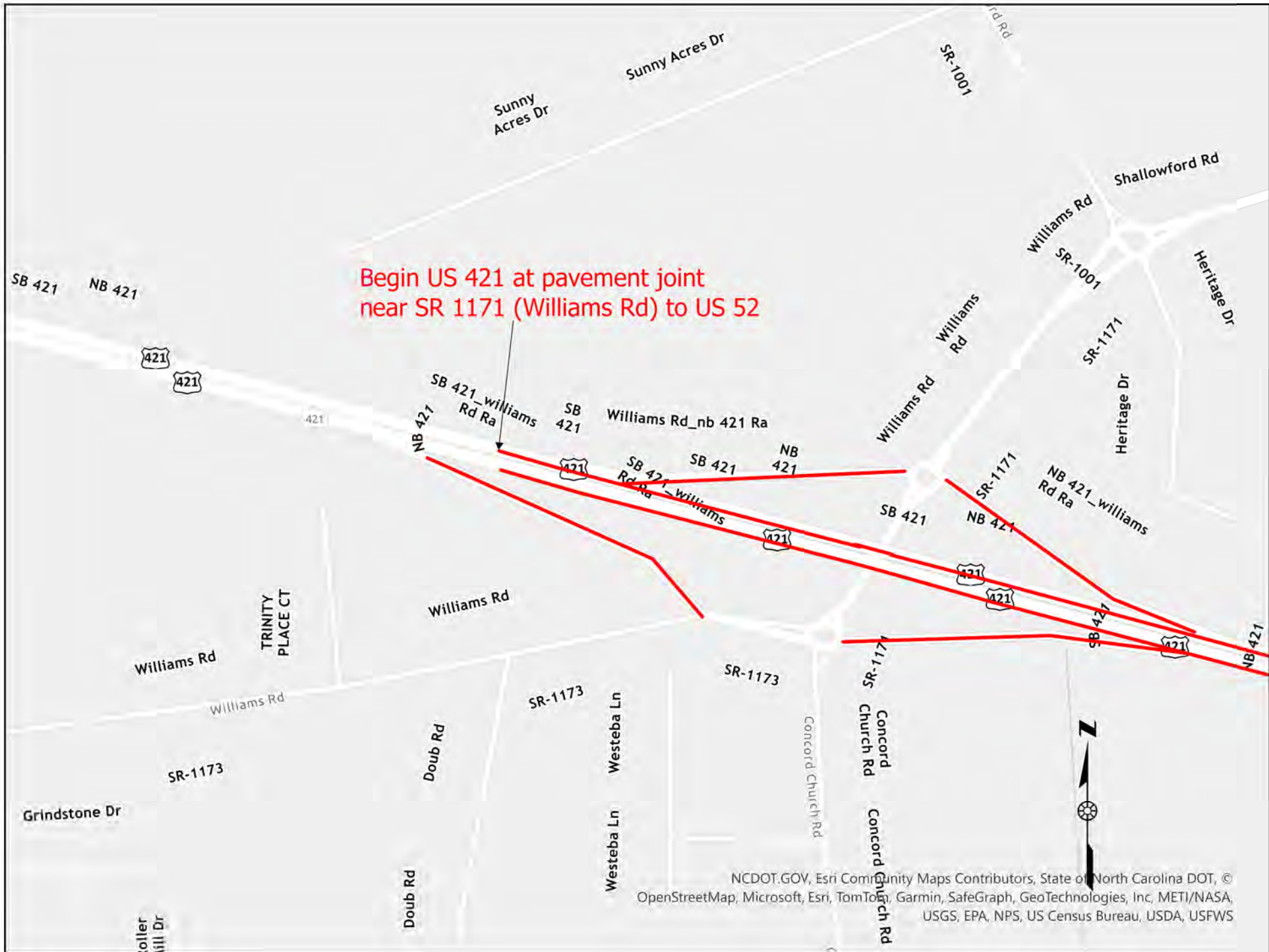
End US 421 at US 52

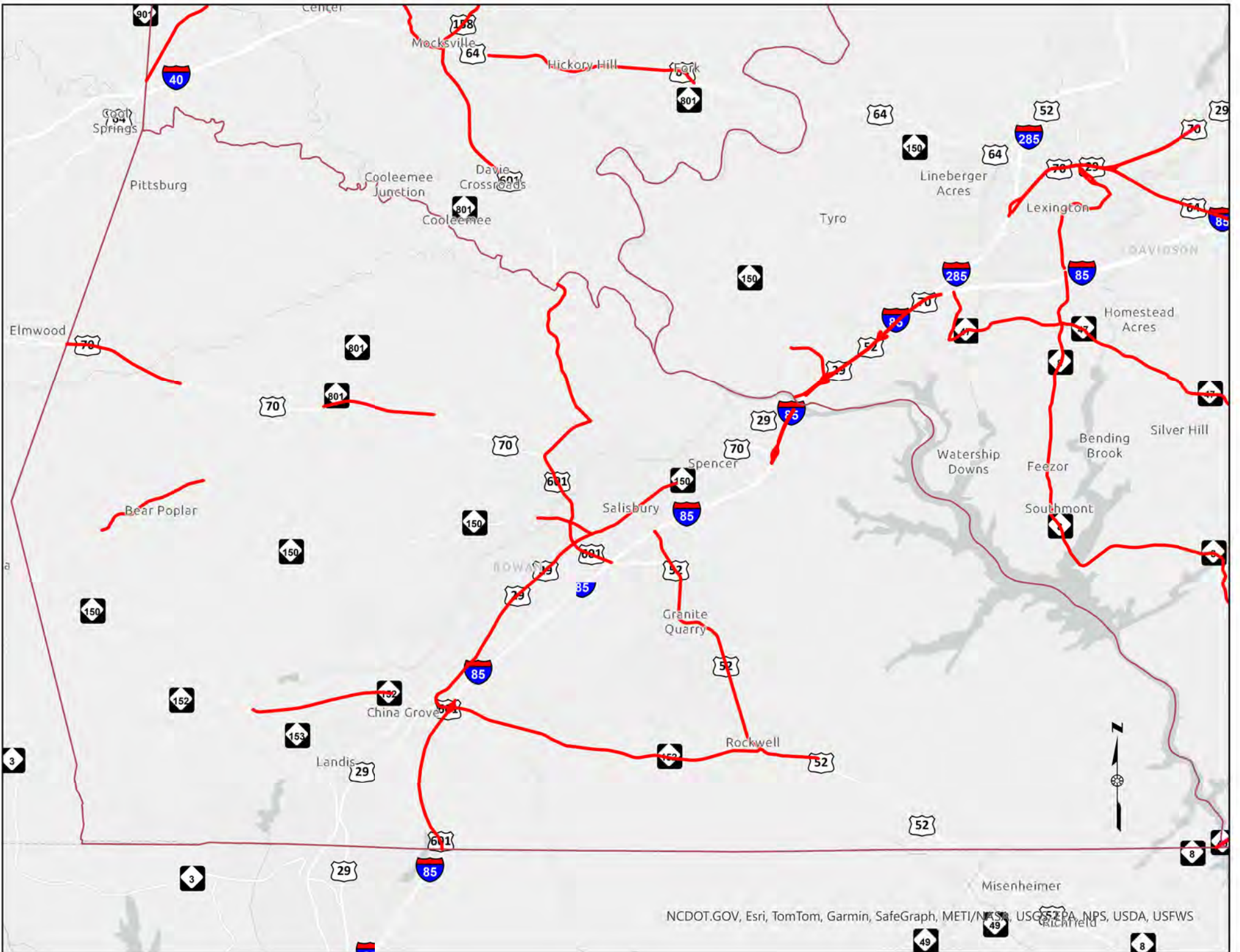
Begin Peters Creek Pkwy both directions to Davidson Co line

I-40 Both directions between Peters Creek Pkwy and Clemmons Rd

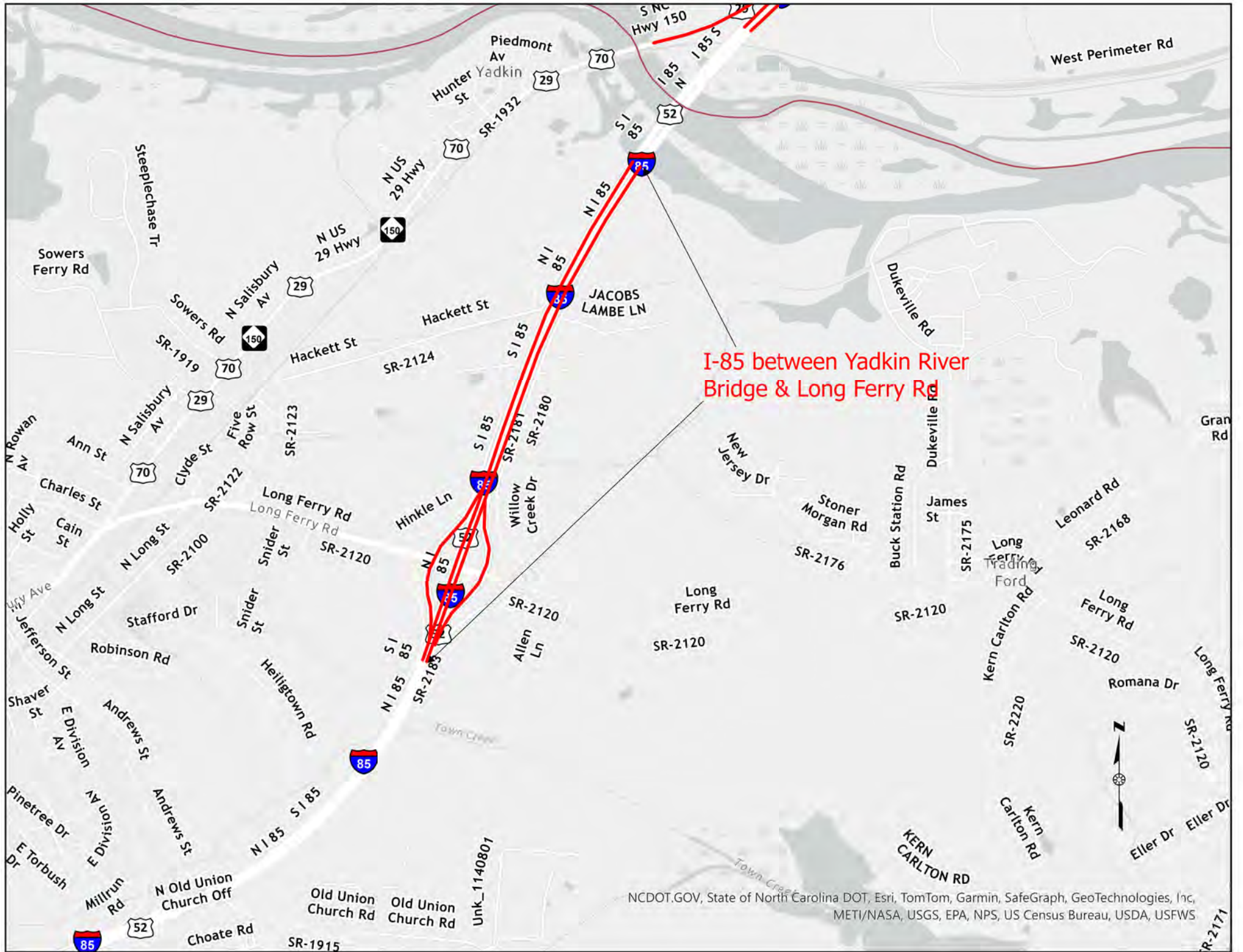
I-74 both directions between I-40 & Northern Beltway project limits

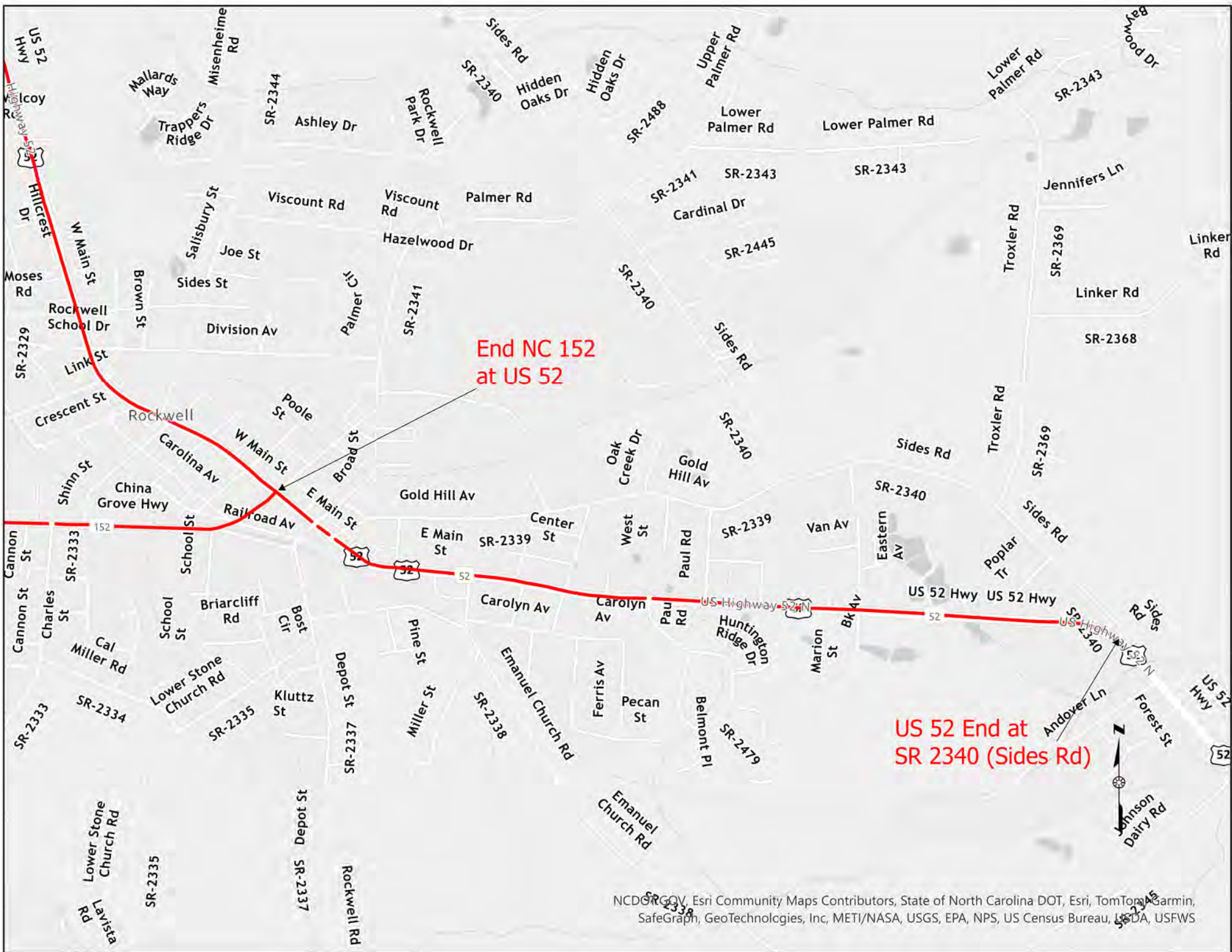






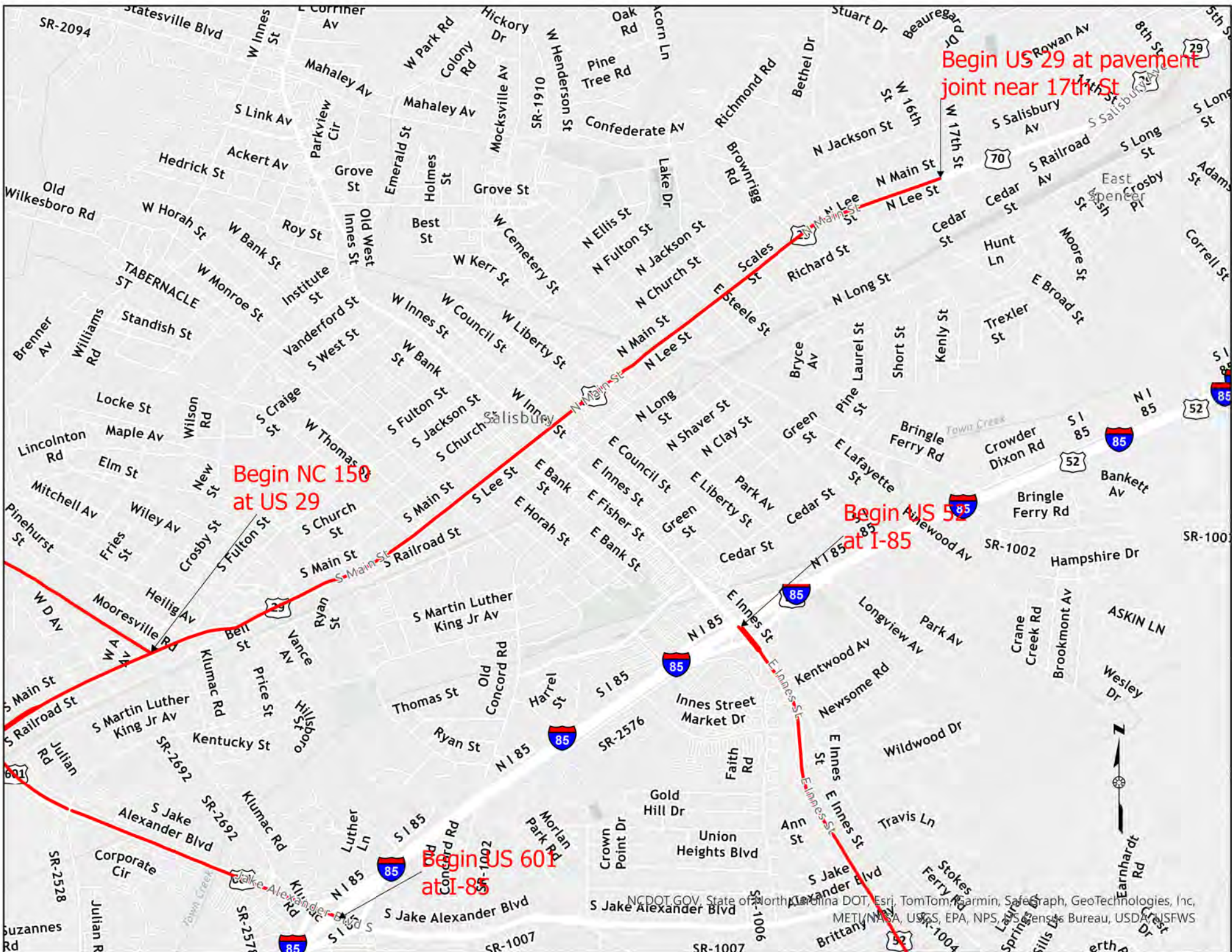
### I-85 between Yadkin River Bridge & Long Ferry Rd





End NC 152  
at US 52

US 52 End at  
SR 2340 (Sides Rd)

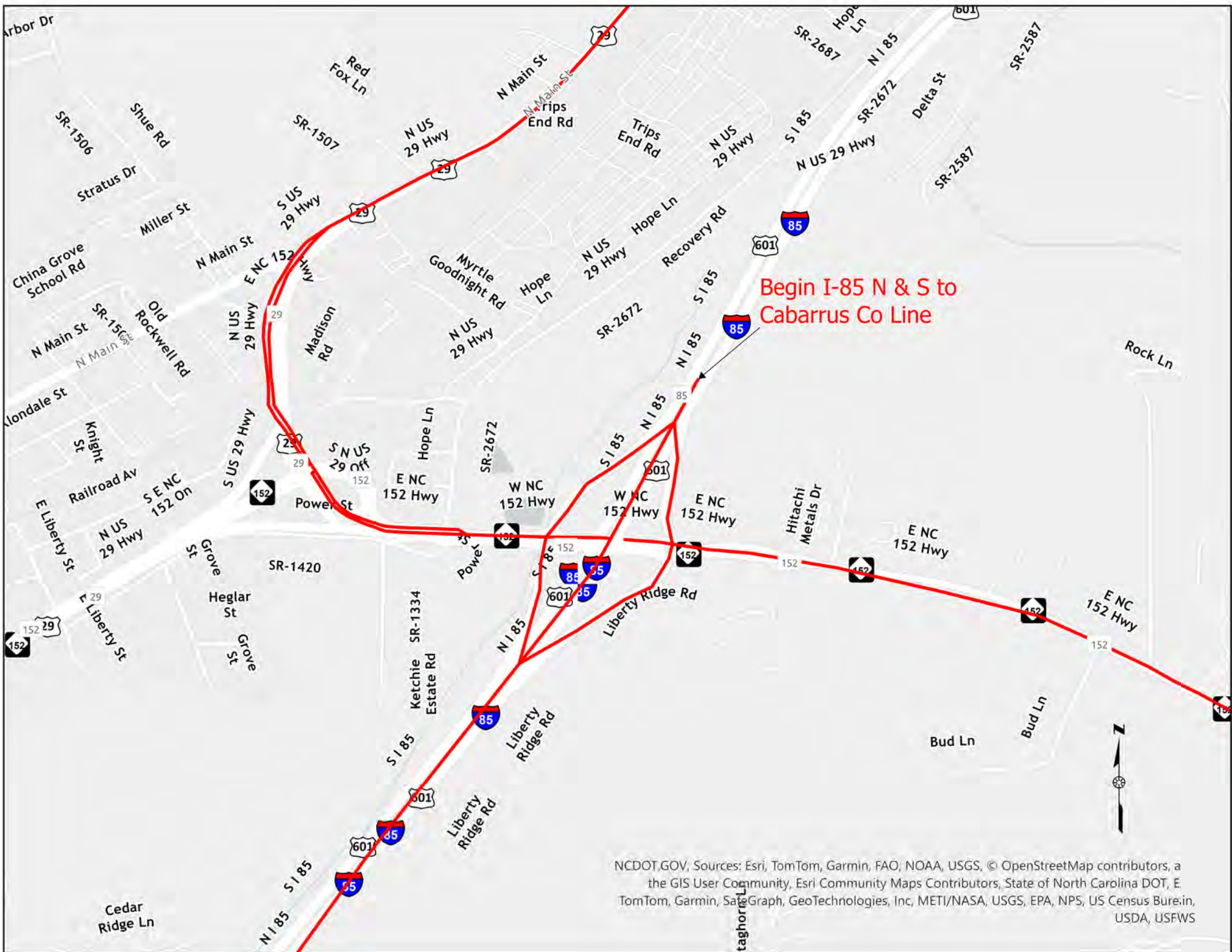


Begin US 29 at pavement joint near 17th St

Begin NC 150 at US 29

Begin US 52 at I-85

Begin US 601 at I-85



Begin I-85 N & S to Cabarrus Co Line



End NC 150 at  
SR 1825 (Candlewick Dr)

SR-1825

SR-1825

Candlewick Dr

Candlewick Dr

150



150



150

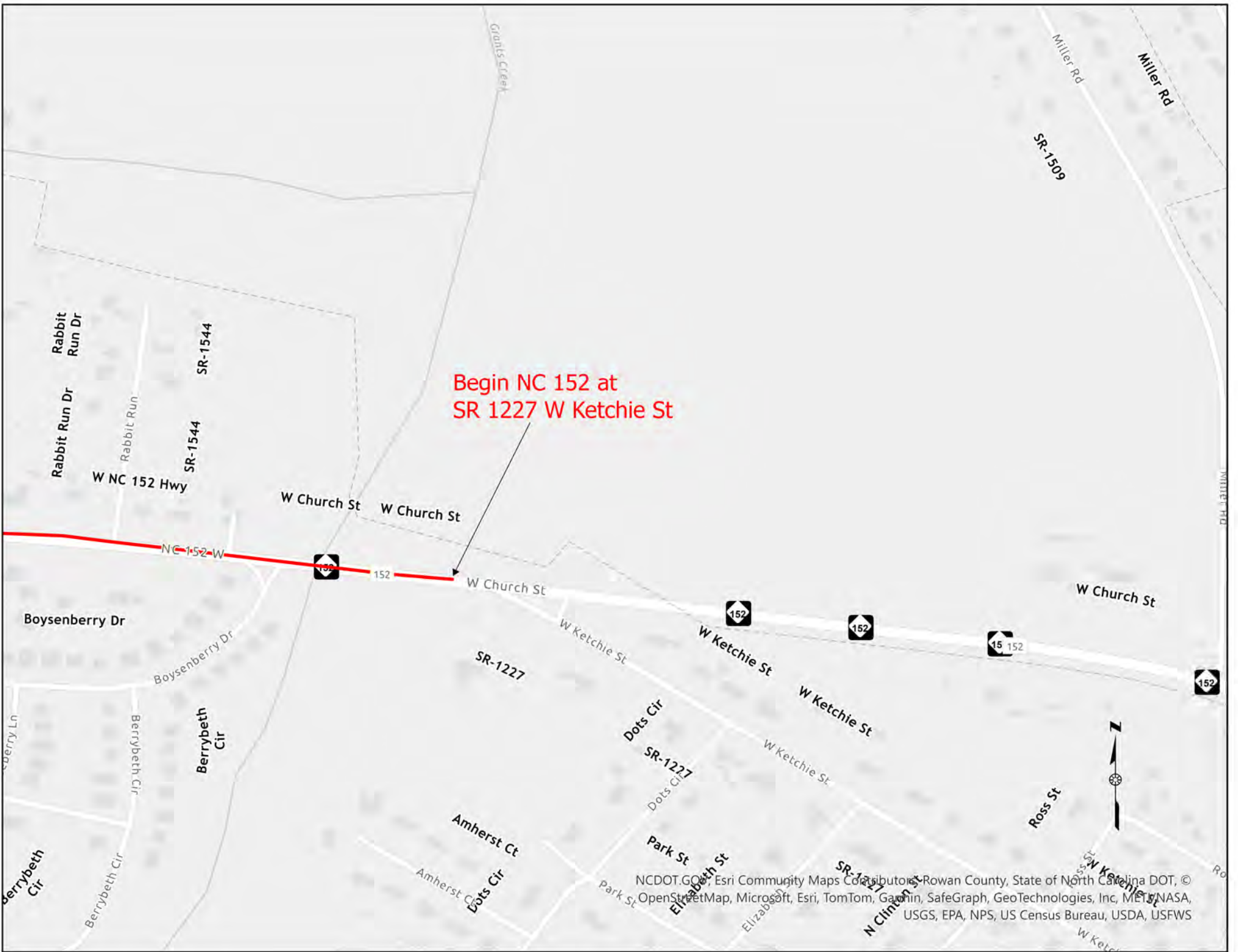


150

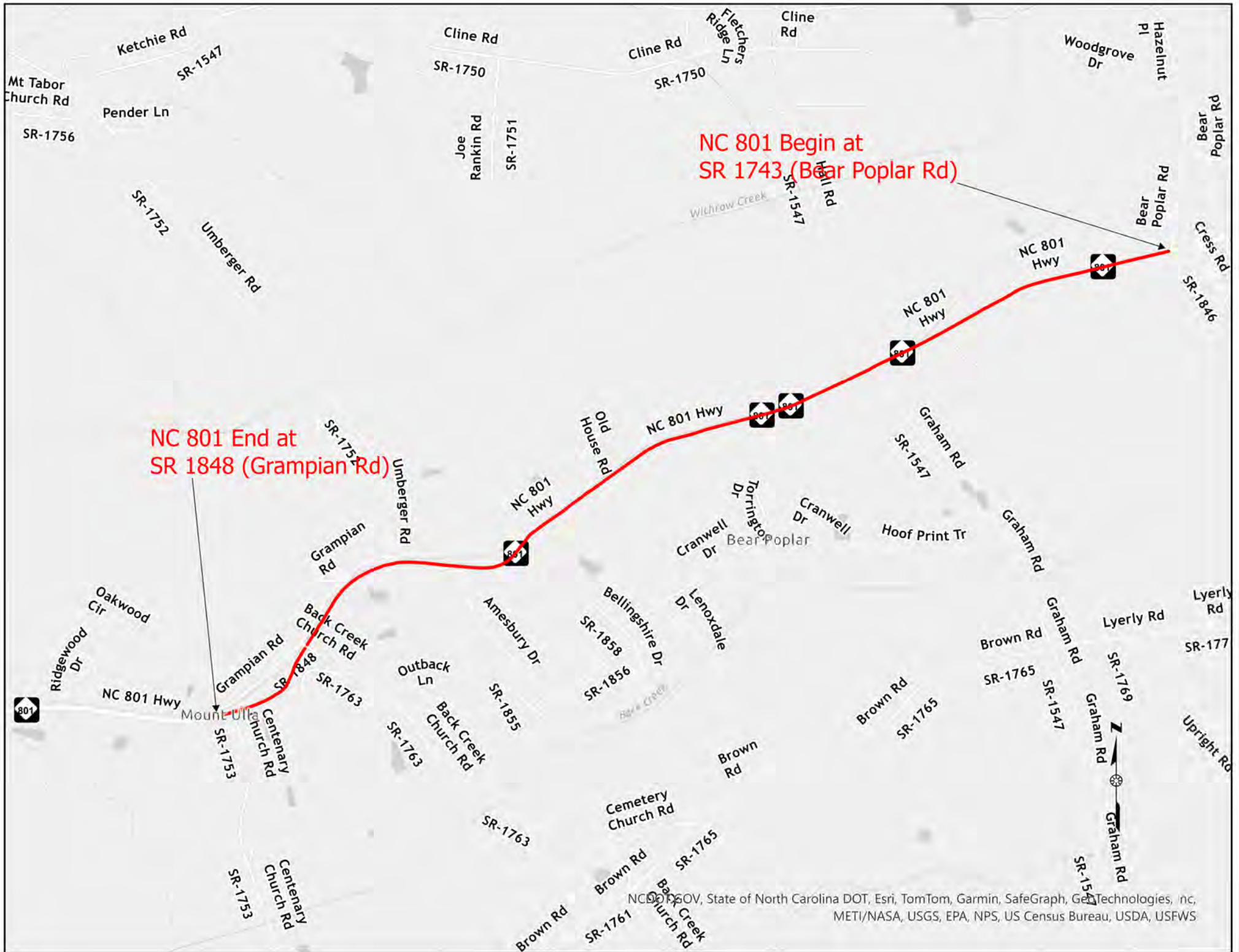




End NC 152 at  
SR 1350 (Saw Rd)

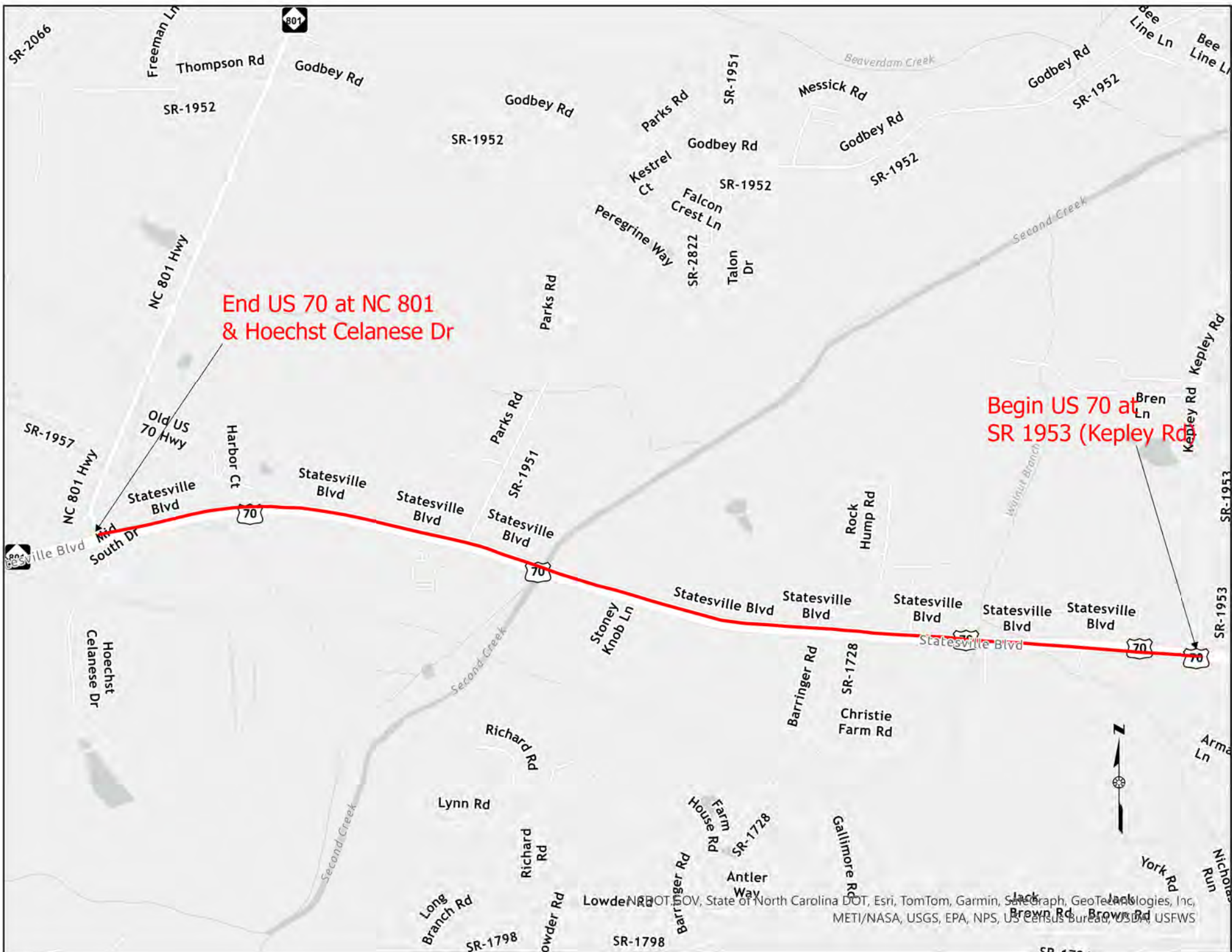


Begin NC 152 at  
SR 1227 W Ketchie St



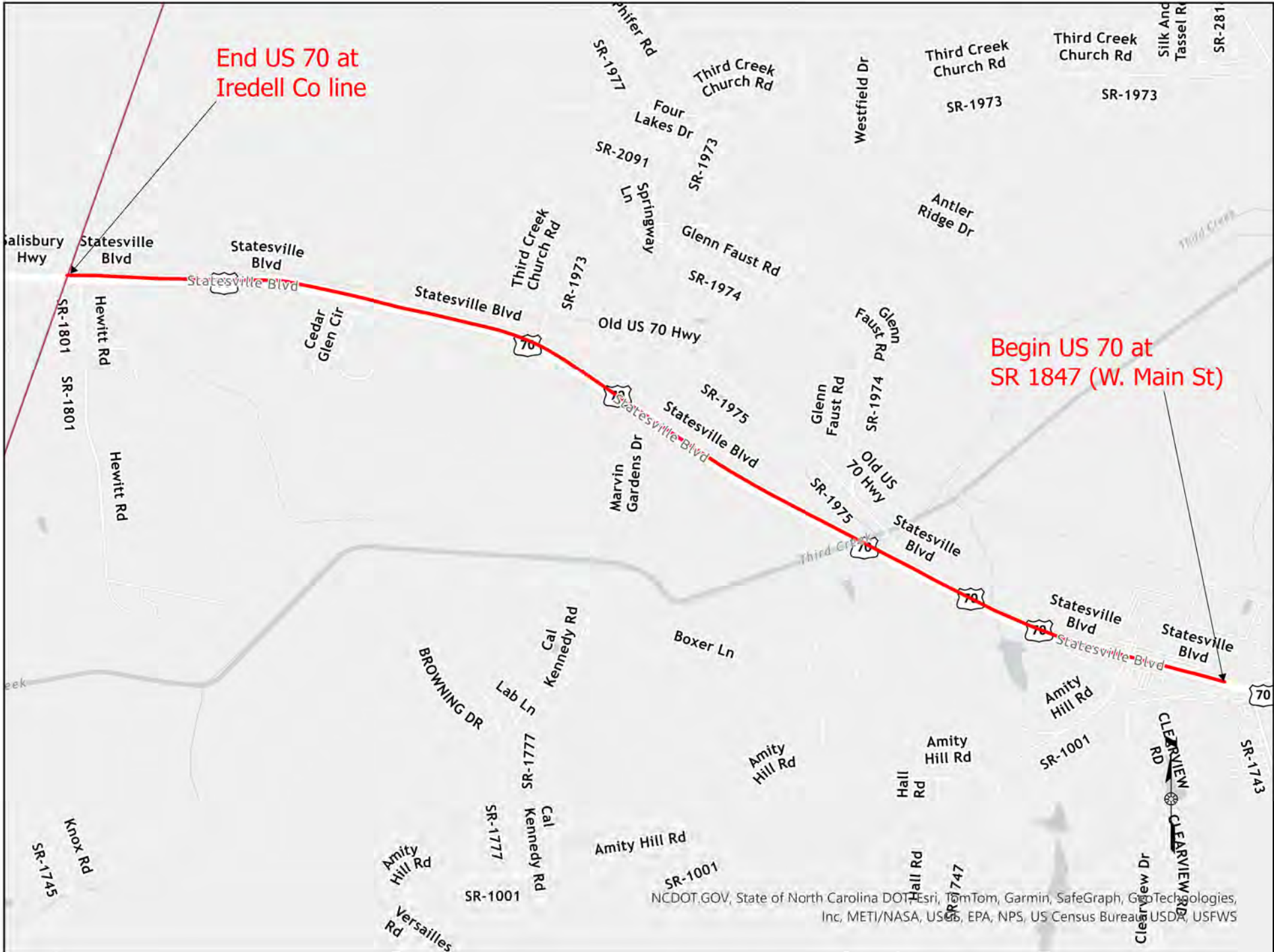
NC 801 Begin at  
SR 1743 (Bear Poplar Rd)

NC 801 End at  
SR 1848 (Grampian Rd)



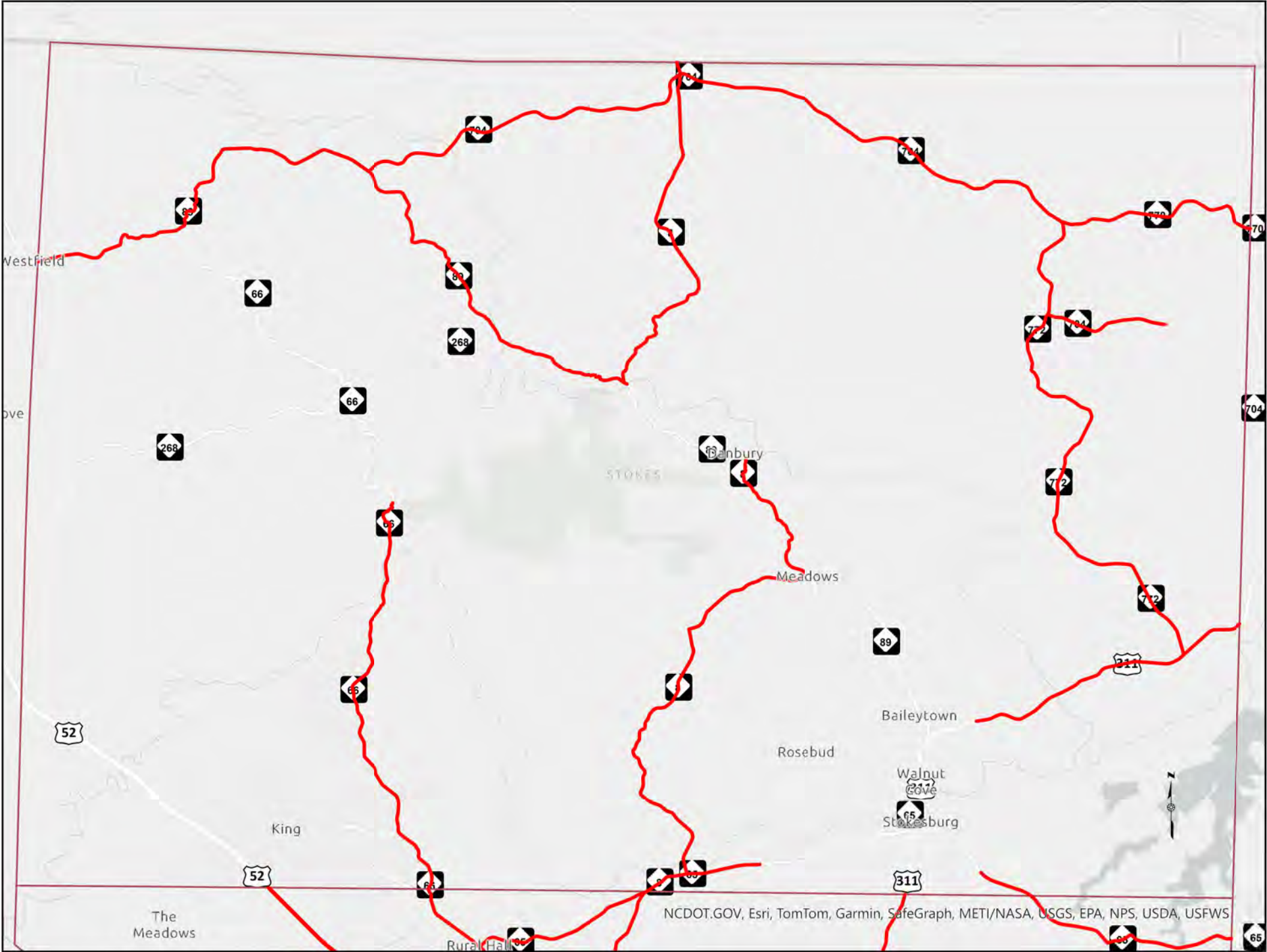
End US 70 at NC 801  
& Hoechst Celanese Dr

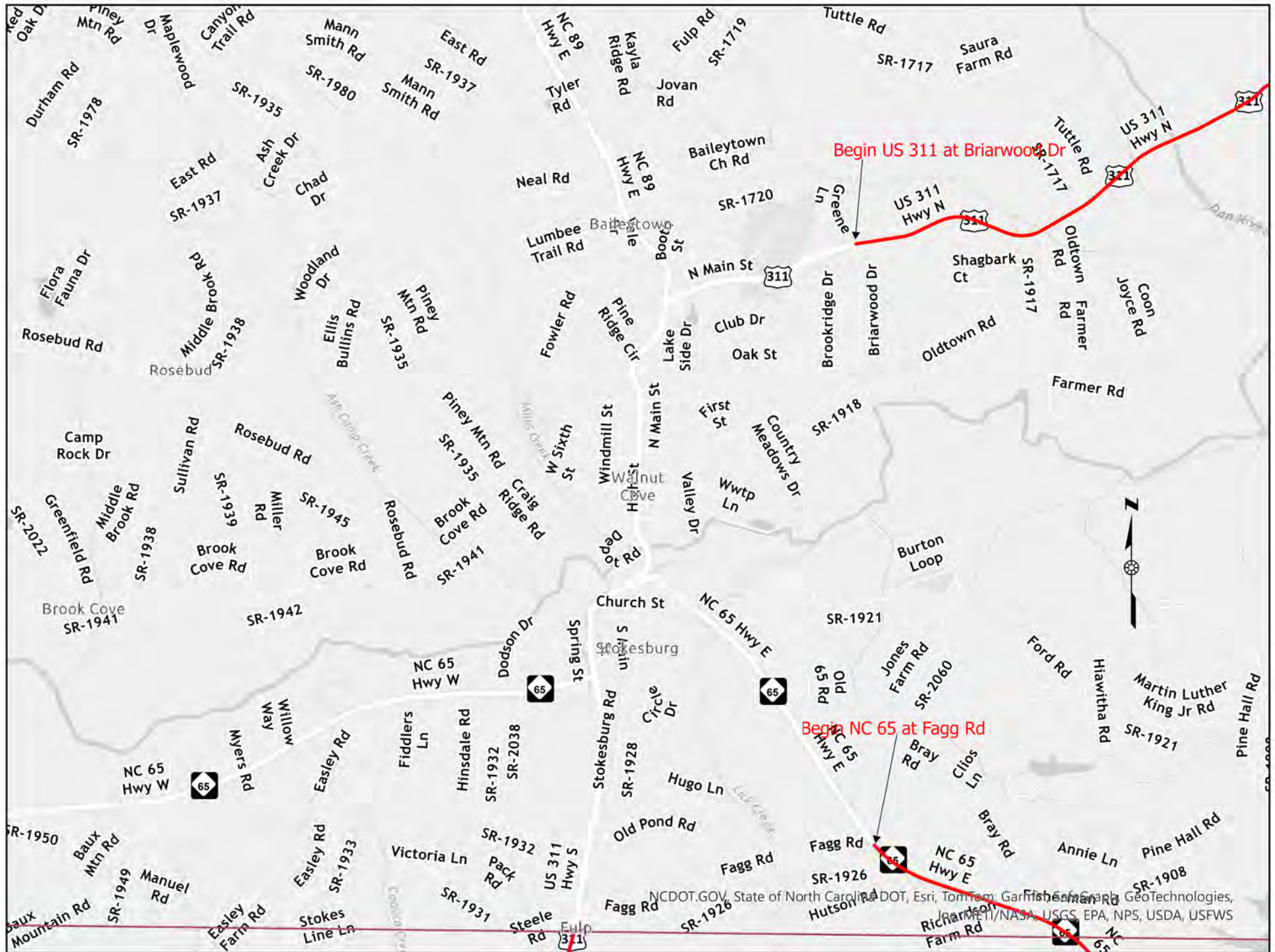
Begin US 70 at  
SR 1953 (Kepley Rd)



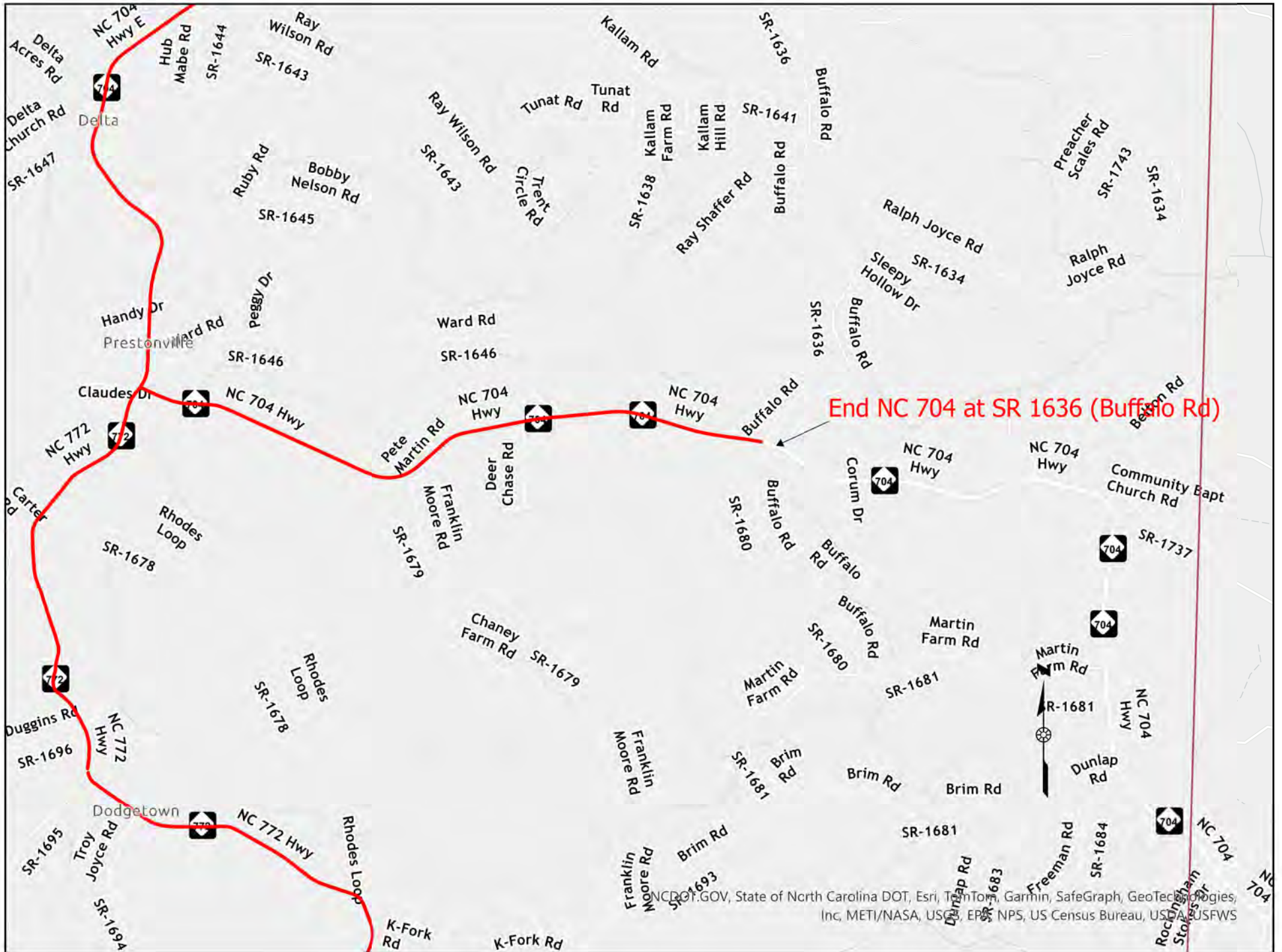
End US 70 at Iredell Co line

Begin US 70 at SR 1847 (W. Main St)

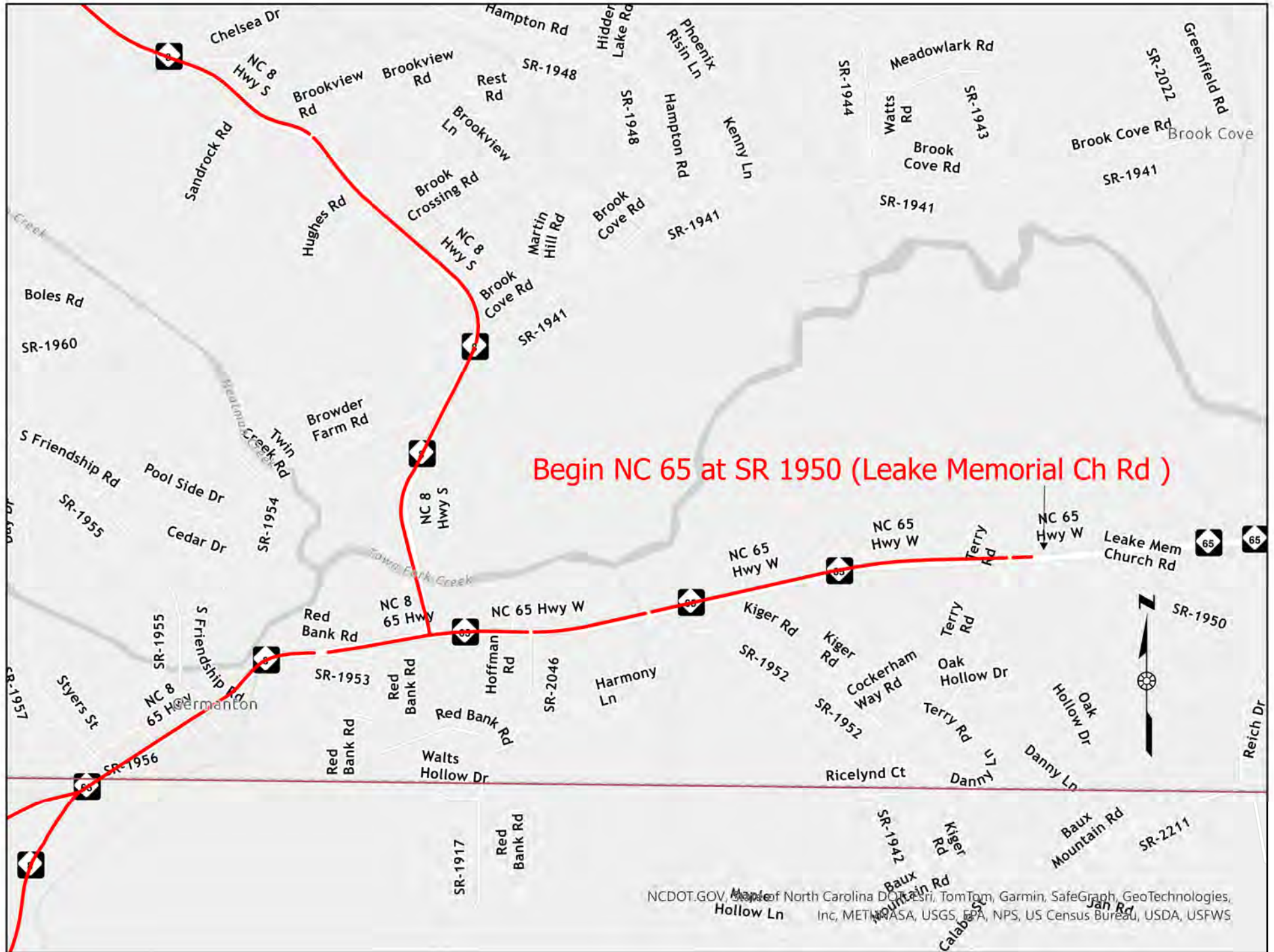


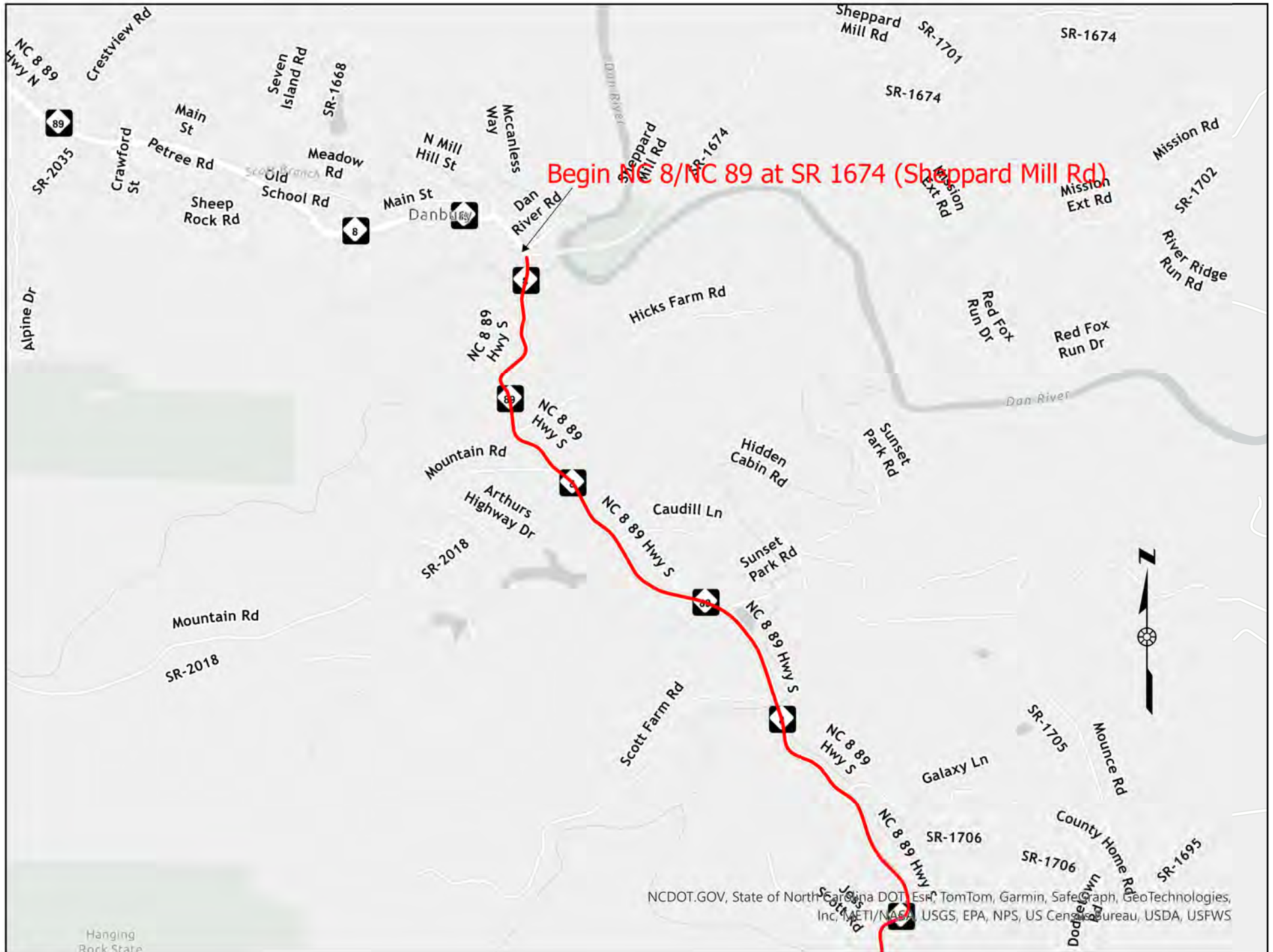




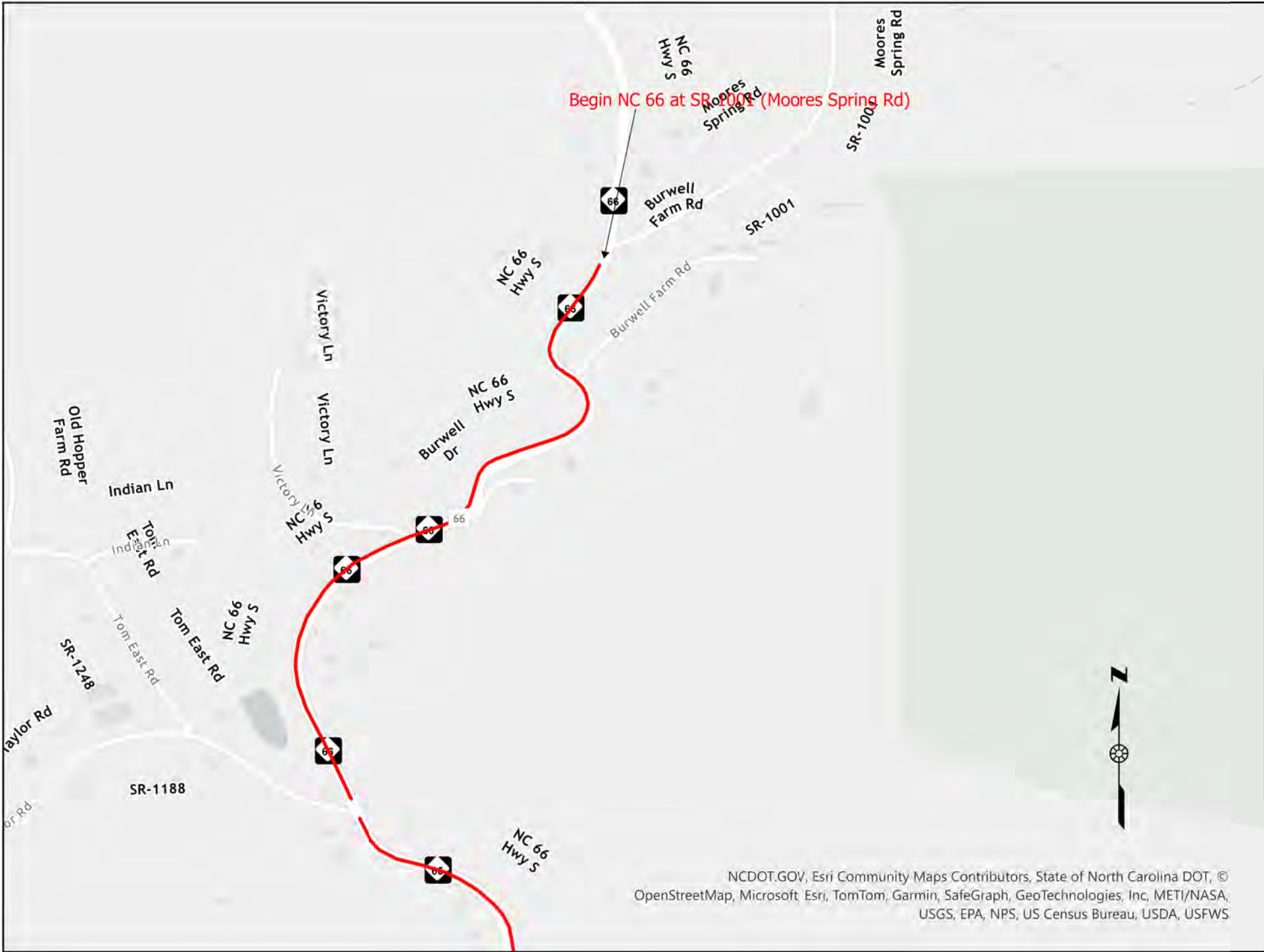


End NC 704 at SR 1636 (Buffalo Rd)





Begin NC 8/NC 89 at SR 1674 (Sheppard Mill Rd)



Begin NC 66 at SR-1001 (Moore's Spring Rd)



NCDOT.GOV, Esri Community Maps Contributors, State of North Carolina DOT, © OpenStreetMap, Microsoft, Esri, TomTom, Garmin, SafeGraph, GeoTechnologies, Inc, METI/NASA, USGS, EPA, NPS, US Census Bureau, USDA, USFWS

